
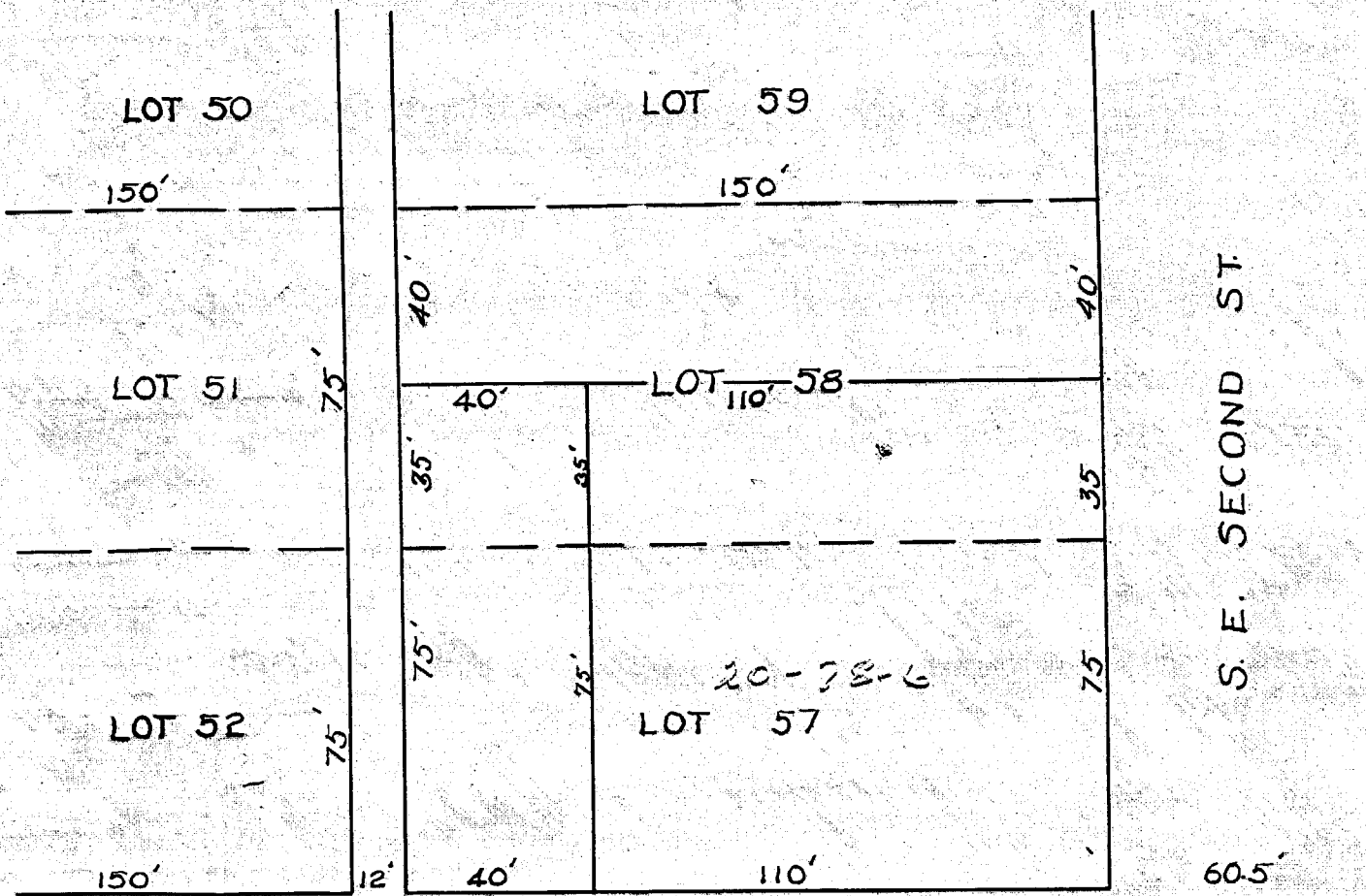


REPLAT OF LOT 51 AND 35 FT. OF LOT 52
UPPER ENLARGEMENT



SCALE: 1"=40'
14 APRIL 1947

CHANDLER

AVE

STATE OF INDIANA }
VANDERBURGH COUNTY } S.S.

BEFORE ME, Peter L. McGrath, A NOTARY PUBLIC IN AND FOR SAID STATE AND COUNTY
PERSONALLY APPEARED THE UNDERSIGNED OWNERS AND SUBDIVIDERS AND ACKNOWLEDGED
THE EXECUTION OF THIS PLAT Peter L. McGrath Hazle B. McGrath
PETER L. McGRATH HAZLE B. McGRATH

WITNESS MY HAND AND SEAL THIS 14 DAY OF April, 1947

Peter L. McGrath NOTARY PUBLIC. MY COMMISSION EXPIRES Feb 1, 1948
Esther E. Aiken

33.14 Sec 30-6-10

APPROVED BY
CITY PLAN COMMISSION
OF EVANSVILLE, IND.
PLAT REC. NO. _____ PAGE NO. _____
APR 20 1947
R. G. Nussemeier CIVIL ENGINEER AND LAND SURVEYOR

THE UNDERSIGNED CIVIL ENGINEER AND LAND SURVEYOR
HEREBY CERTIFIES THAT THE ABOVE PLAT IS A TRUE
AND CORRECT DRAWING OF THE LOTS DESCRIBED ABOVE

S. P. Biggerstaff
S. P. BIGGERSTAFF

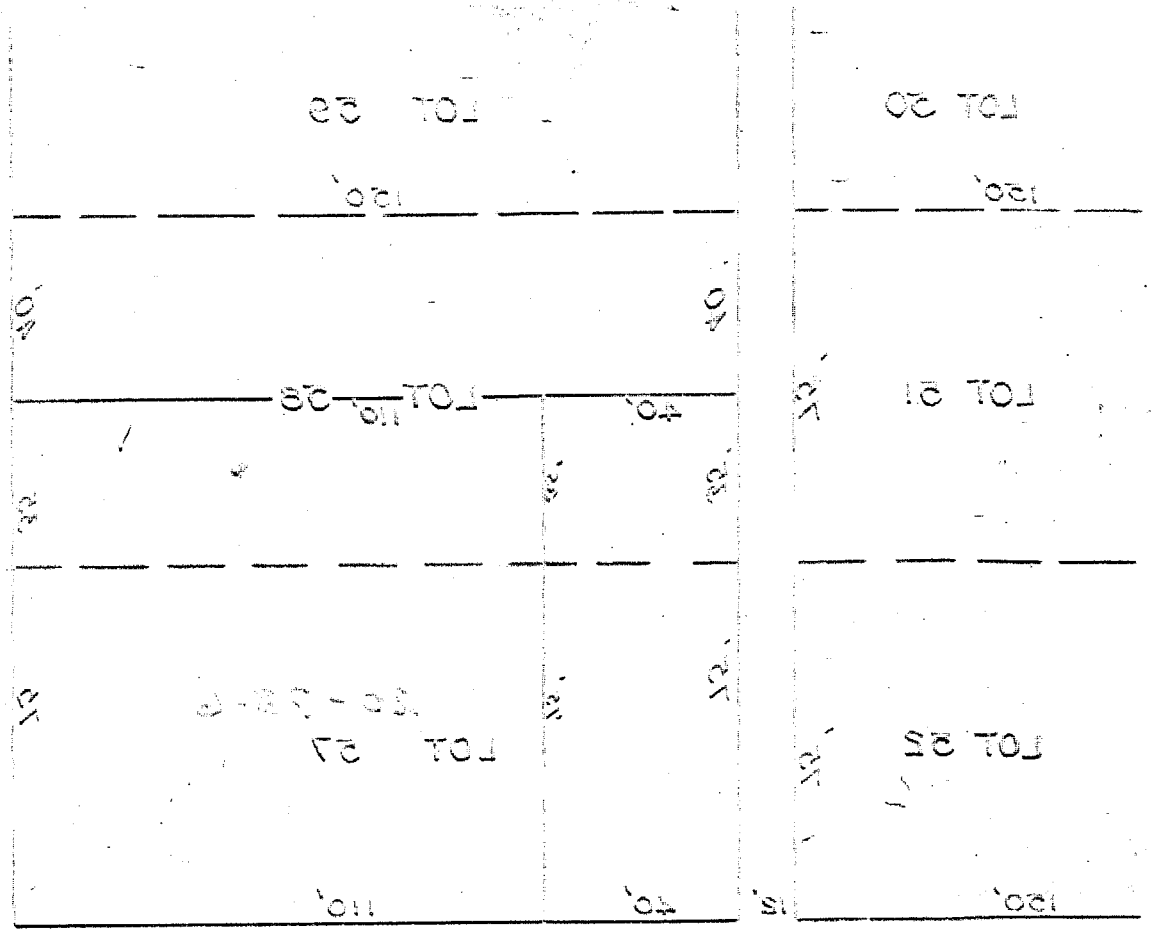
Replat Upper End.

RECEIVED FOR RECORD
10:35 A.M.
July 2nd
100

REPLAT OF LOT 21 AND SECT OF LOT 22
UPPER ENLARGEMENT

SCALE 1"=40'
14 APRIL 1947

S. F. SECOND ST.



CHANDLER AVE

STATE OF INDIANA
VANDERBURGH COUNTY } ss
BEFORE ME, a Notary Public in and for said State and County
PERSONALLY APPEARED THE UNDERSIGNED BUYERS AND BIDDERS AND ACKNOWLEDGED
THE EXECUTION OF THIS PLAT BY
PETER L. MCGRATH
HAILE & MCGRATH

WITNESS MY HAND AND SEAL THIS _____ DAY OF _____ 1947
NOTARY PUBLIC. MY COMMISSION EXPIRES _____

S. F. BIDDERSTADT
CIVIL ENGINEER AND LAND SURVEYOR
HEREBY CERTIFIES THAT THE ABOVE PLAT IS A TRUE
AND CORRECT DRAWING OF THE LOTS DESCRIBED ABOVE

CITY REAR COMMISSION
OF EVANSVILLE, IND.
APPROVED BY
[Signature]