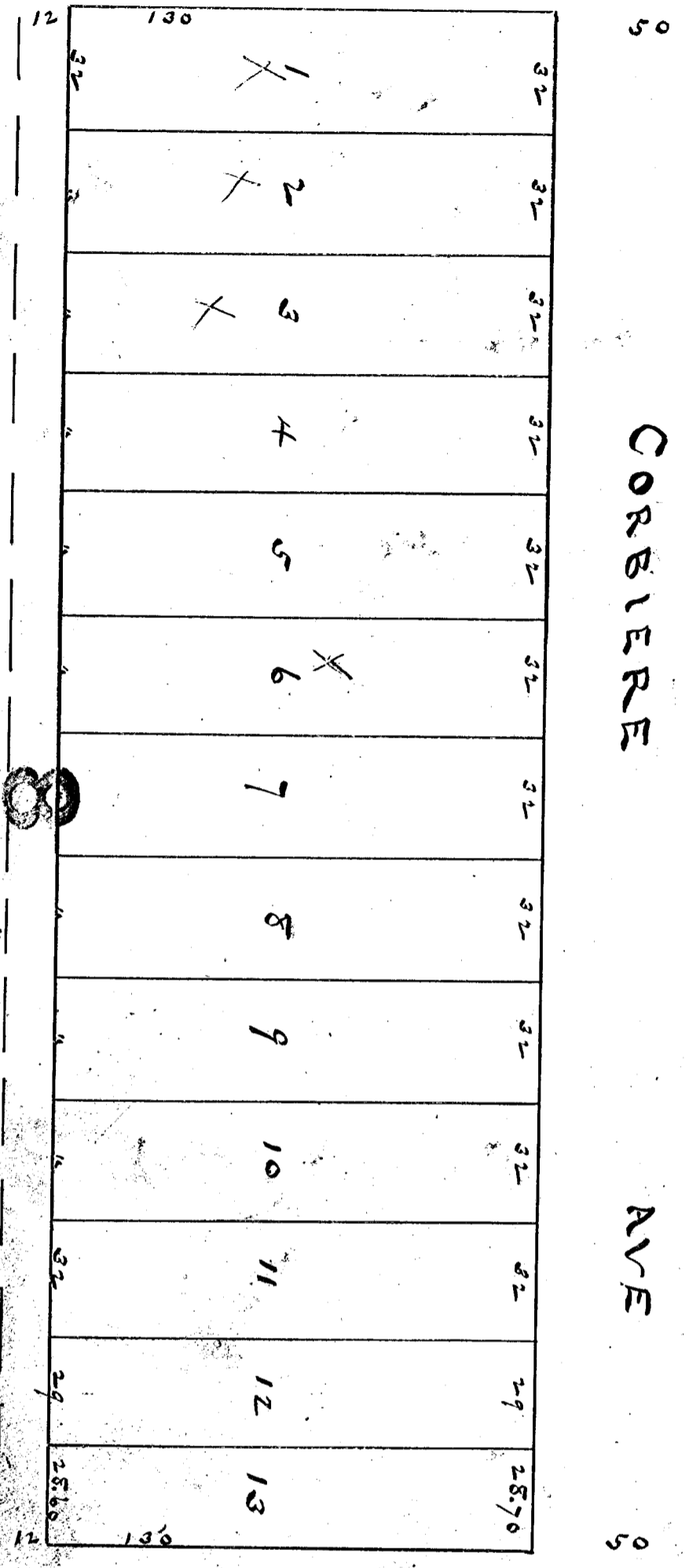




WALKER AVE. 489' 0"

LOT 10

LOT 8



PARK HEIGHT

an Addition to the City of Esmond
 and the parcel of ground here
 Platted by William Angle is a part
 of Cor. Range (9) as recorded in
 Position Record One (1) on page 370
 of the records of Sandeshongh
 County, the same a part of Trac-
 tional Section Twenty Six (26) Town
 Six (6) South Range Eleven (11) West
 and the part here platted is
 bounded as follows:—Commencing
 on the North East corner of said
 lot Nine (9) and running thence
 South ^{from the corner of said lot} ^{Nine (9) and running thence}
 South ^{from the corner of said lot} ^{Nine (9) and running thence}
 (489 ft) feet thence South ^{from the corner of said lot} ^{Nine (9) and running thence}
 and ending thence ^{from the corner of said lot} ^{Nine (9) and running thence}
 East to the place of beginning
 Town Tract and being 489 ft
 feet. Witness my hand and seal this 20th
 day of November 1896
 William Angle

State of Indiana Sandeshongh County 1896
 Before me Margaret Jackson, a Justice of
 the Peace in and for said county, this 20th
 day of November 1896 personally appeared
 the above named William Angle and acknowledged the execution of the
 foregoing plat.
 Margaret Jackson
 Justice of the Peace

Scale 40 ft per inch
 C.E. Esmond del.

Board of Public Works
 Esmond, Ind.
 Passed and approved
 this 27th day of November 1896
 J. J. Esmond
 Chairman

Recorded Nov 27-1896
 Edward S. Rouse

25
 25

125