

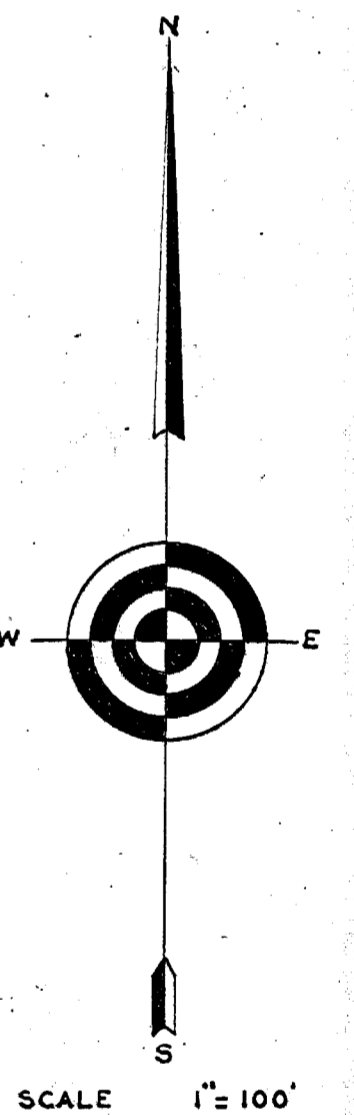
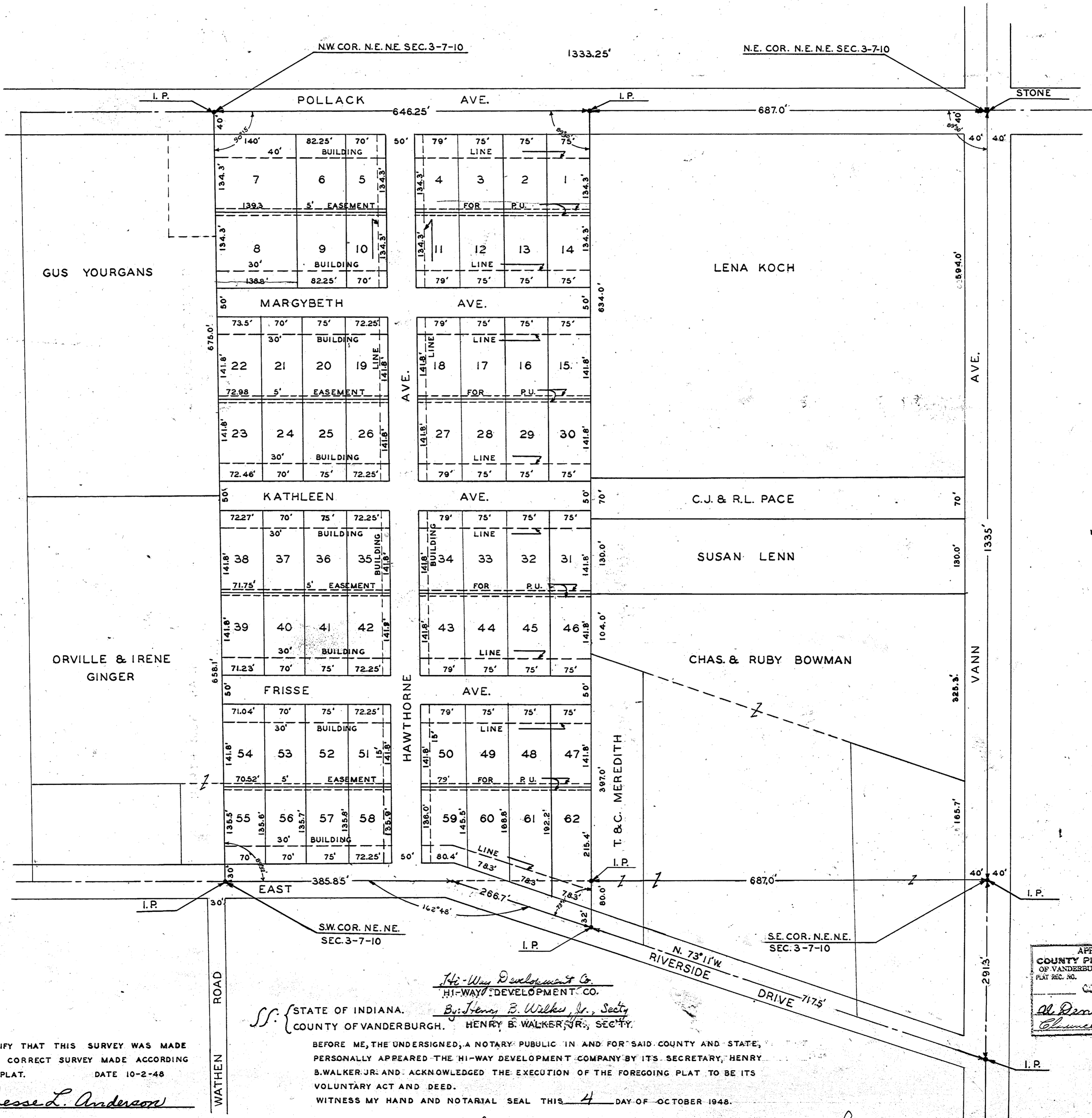
JUDITH PLACE

A SUBDIVISION LYING IN PART OF THE WEST HALF OF THE NORTHEAST QUARTER OF THE NORTHEAST QUARTER AND PART OF THE NORTH HALF OF THE WEST HALF OF THE SOUTHEAST QUARTER OF THE NORTHEAST QUARTER OF SECTION 3, TOWNSHIP 7 SOUTH, RANGE 10 WEST, VANDERBURGH COUNTY INDIANA, AND DESCRIBED AS FOLLOWS;

BEGINNING AT AN IRON PIN, BEING THE N.W. CORNER OF THE NE. 1/4, OF THE NE. 1/4, OF SECTION 3, 7-10, THENCE EAST ALONG THE NORTH LINE OF SAID SECTION 3, 646.25' TO AN IRON PIN, THENCE SOUTH 1415.0' TO AN IRON PIN IN THE CENTER OF EAST RIVERSIDE DRIVE, THENCE NORTH 73°11'W. 266.7', THENCE WEST ALONG THE SOUTH LINE OF THE ABOVE SAID 1/4, 1/4, 385.85' TO AN IRON PIN, BEING THE SW. CORNER OF THE SAID 1/4, 1/4, THENCE NORTH ALONG THE WEST LINE OF THE NE. 1/4, OF THE NE. 1/4, OF SECTION 3, 7-10, 1333.1' TO THE PLACE OF BEGINNING, CONTAINING 19.78 ACRES MORE OR LESS, SUBJECT TO ALL LEGAL HIGHWAYS AND RIGHT OF WAYS.

HI-WAY DEVELOPMENT CO. PROPRIETOR
HENRY B. WALKER, JR., SECRETARY


Henry B. Walker, Jr.
Henry B. Walker, Jr.



APPROVED BY
COUNTY PLAN COMMISSION
OF VANDERBURGH COUNTY, INDIANA
PLAT REC. NO. _____ PAGE NO. _____
OCT 11 1948
Al. Demming PRES.
Charles J. Wiley SECY.

I DO HEREBY CERTIFY THAT THIS SURVEY WAS MADE BY ME, AND IS A CORRECT SURVEY MADE ACCORDING TO THE ABOVE PLAT. DATE 10-2-48

Jesse L. Anderson



STATE OF INDIANA, COUNTY OF VANDERBURGH.
By: *Henry B. Walker, Jr.* Secy.
HENRY B. WALKER, JR., SECY.

BEFORE ME, THE UNDERSIGNED, A NOTARY PUBLIC IN AND FOR SAID COUNTY AND STATE, PERSONALLY APPEARED THE HI-WAY DEVELOPMENT COMPANY BY ITS SECRETARY, HENRY B. WALKER, JR. AND ACKNOWLEDGED THE EXECUTION OF THE FOREGOING PLAT TO BE ITS VOLUNTARY ACT AND DEED.
WITNESS MY HAND AND NOTARIAL SEAL THIS 4 DAY OF OCTOBER 1948.

MY COMMISSION EXPIRES THE 12 DAY OF August 1952

John L. Carroll
NOTARY PUBLIC JOHN L. CARROLL

REGISTERED

STONE

RECTOR

FOR LESS, SUBJECT TO ALL LEGAL HIGHWAYS AND
N. N. THENCE NORTH ALONG THE WEST LINE OF THE
RIVE, THENCE NORTH 73.11 W 288.7, THENCE WEST ALONG
CE EAST ALONG THE NORTH LINE OF SAID SECTION 3,

SECTION 3, TOWNSHIP 3 SOUTH, RANGE 10 WEST,
THE NORTHEAST QUARTER AND PART OF THE NORTH

AMOUNT

RECEIVED FOR RECORD

9:40 A.M.

March 8, 194

Recorded in Plat Record No.

Case 148

Christ W. Elmendorf, Recorder
St. Albans, Vermont