


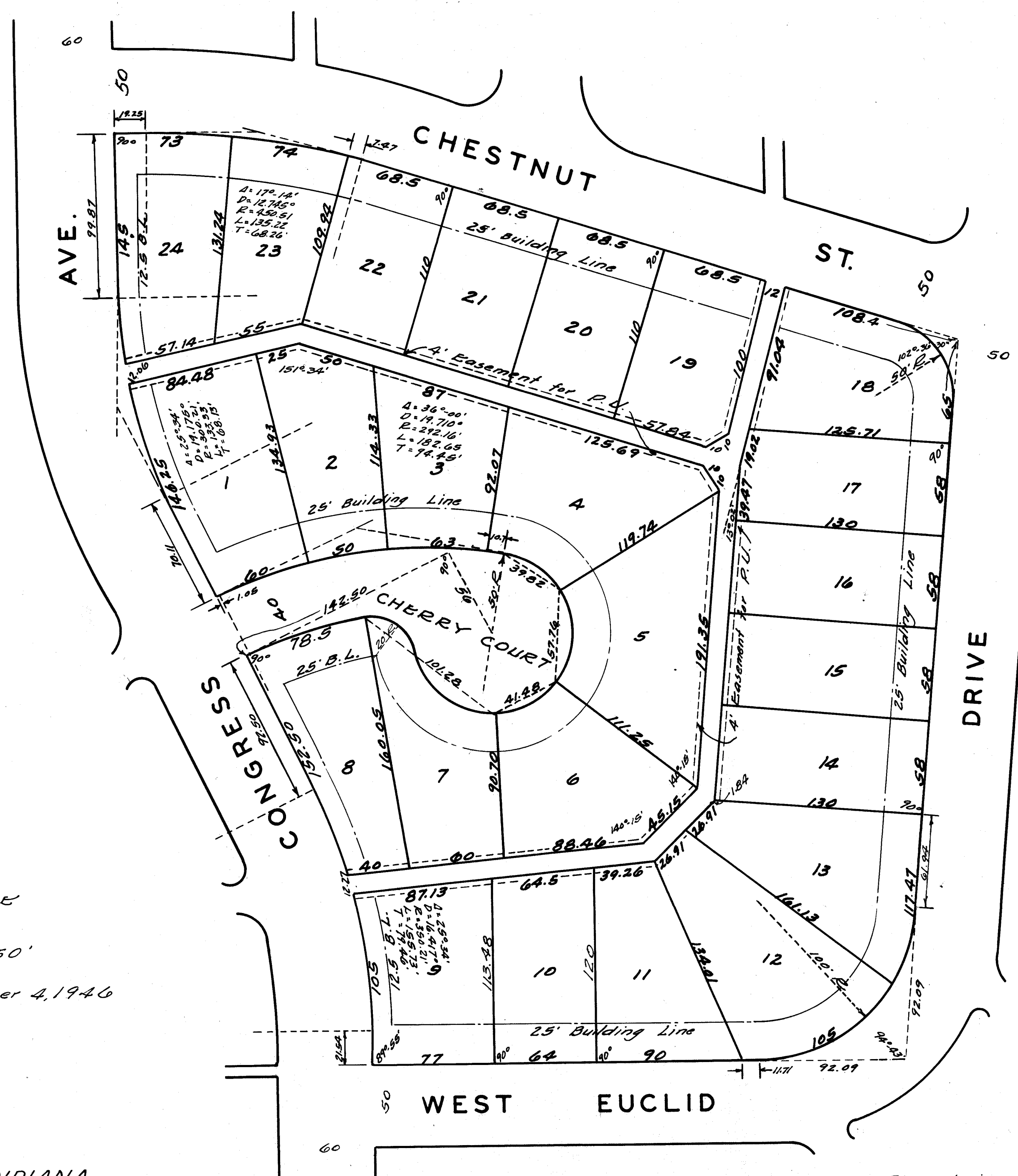
# A RE-PLAT OF SECTION "M", IROQUOIS GARDENS

A Subdivision of part of the Northwest 1/4 of Section 26, T6S, R10W as recorded in Plat Book I, Page 46 in the office of the Vanderburgh County Recorder

Duly Entered for Taxation

SEP 16 1946

*W. H. ...*  
AUDITOR



1" = 50'

September 4, 1946

STATE OF INDIANA  
VANDERBURGH COUNTY J.S.

Before me, a notary public, in and for said State and County, the undersigned owners and subdividers personally appeared and acknowledged the execution of this plat.

*William C. Potter & Bradford*


Witness my hand and seal this 5th day of September 1946  
My commission expires January 16, 1949

*Rose A. Moehlenkamp*  
Notary Public

APPROVED BY  
CITY PLAN COMMISSION  
OF EVANSVILLE, IND.  
PLAT REC. NO. PAGE NO.  
SEP 11 1946  
*Arthur ...*  
*Dr. ...*

The undersigned Civil Engineer and Land Surveyor hereby certify that the above plat is a true and correct copy of a survey made by them.

*Charles E. Ray*  
CIVIL ENGINEER  
*Leo V. Weiss*  
LAND SURVEYOR



RECEIVED FOR RECORD

305

P. 1

Sept. 16 1946

Filed in 10 at [unclear] 2

Case 63

Christ M. [unclear] Secular  
Magistrate Court