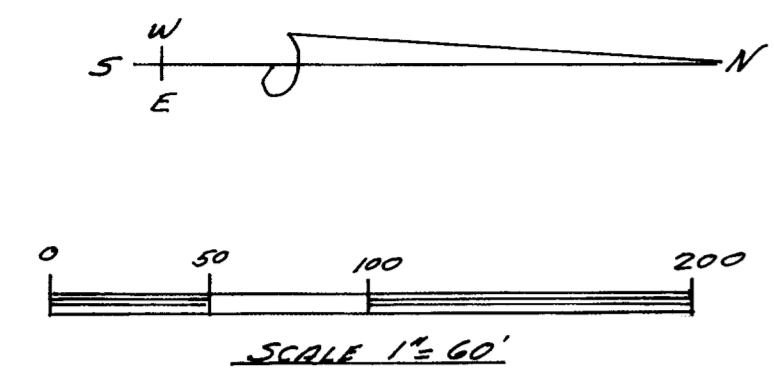
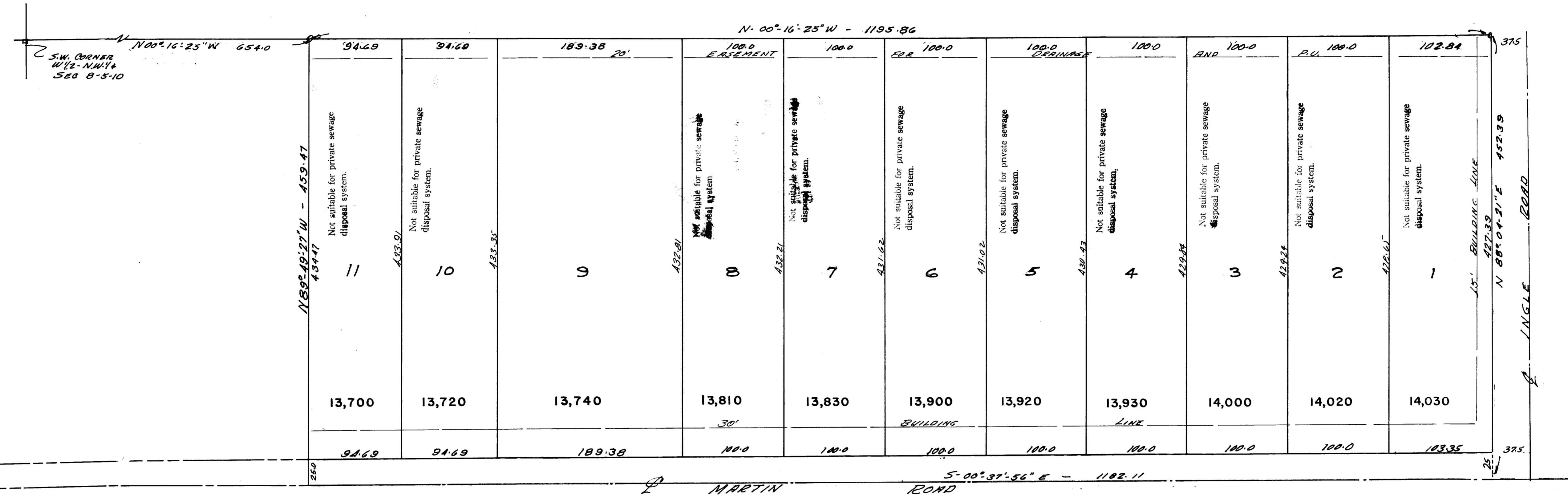


INGLEHILLS SUBDIVISION

81-01065



A SUBDIVISION OF PART OF THE WEST HALF OF THE NORTHWEST QUARTER OF SECTION 8, TOWNSHIP 5 SOUTH, RANGE 10 WEST IN VANDERBURGH COUNTY, INDIANA, AND DESCRIBED AS FOLLOWS:
 BEGINNING AT A POINT ON THE WEST LINE OF SAID HALF-QUARTER SECTION WHICH LIES NORTH ZERO DEGREES, 16 MINUTES, AND 25 SECONDS WEST, 654.0 FEET FROM THE SOUTHWEST CORNER THEREOF; THENCE CONTINUE NORTH ZERO DEGREES, 16 MINUTES, AND 25 SECONDS WEST ALONG THE SAID WEST LINE 1195.86 FEET; THENCE NORTH 88 DEGREES, 04 MINUTES, AND 21 SECONDS EAST FOR 452.39 FEET; THENCE SOUTH ZERO DEGREES, 37 MINUTES, AND 56 SECONDS EAST FOR 1182.11 FEET; THENCE NORTH 89 DEGREES, 49 MINUTES, AND 27 SECONDS WEST FOR 459.47 FEET TO THE PLACE OF BEGINNING.



Sewage disposal installation must meet the requirements of the Evansville-Vanderburgh County Health Department.

OWNERS CERTIFICATE

THE UNDERSIGNED OWNERS OF THE REAL ESTATE SHOWN AND DESCRIBED HEREON, DOES HEREBY PLAT AND SUBDIVIDE SAID REAL ESTATE AND DESIGNATE SAME AS "INGLEHILLS SUBDIVISION". ALL STREETS WITHIN THE PLAT ARE DEDICATED TO THE PUBLIC. BUILDING SET BACK LINES ARE ESTABLISHED AS SHOWN ON THE PLAT BETWEEN WHICH LINES AND PROPERTY LINES OF THE STREET THERE SHALL NOT BE ERRECTED OR MAINTAINED ANY BUILDING OR STRUCTURE. STRIPS OF GROUND OF WIDTHS AS SHOWN ON THE PLAT AND MARKED "EASEMENT" OR "ESMT." ARE RESERVED FOR THE USE OF THE VARIOUS PUBLIC UTILITIES AND SUBJECT AT ALL TIMES TO THE PROPER AUTHORITIES AND TO THE EASEMENTS HEREON RESERVED. NO STRUCTURES ARE TO BE ERRECTED IN SAID STRIPS AND OWNERS OF LOTS SHALL TAKE TITLE SUBJECT TO THE RIGHTS OF THE VARIOUS UTILITIES IN SAID STRIPS.

James O. Garman
 JAMES O. GARMAN
Georgia A. Thurmond
 GEORGIA A. THURMOND

A. P. C. CERTIFICATE

UNDER THE AUTHORITY PROVIDED BY CHAPTER 174, ACTS OF 1947, ENACTED BY THE GENERAL ASSEMBLY OF THE STATE OF INDIANA AND BY ORDINANCES ADOPTED BY THE VANDERBURGH COUNTY BOARD OF COUNTY COMMISSIONERS, STATE OF INDIANA, THIS PLAT WAS GIVEN FINAL APPROVAL BY THE AFTER PLAN COMMISSION OF EVANSVILLE AND VANDERBURGH COUNTY AT A MEETING HELD ON:

Paul E. Hayfield PRESIDENT
Charles L. Ostwald EXECUTIVE SECRETARY

PLAT RELEASE

By *Charles L. Ostwald* DATE: *January 23, 1981*

SURVEYORS CERTIFICATE

I, SAM BIGGERSTAFF, HEREBY CERTIFY THAT I AM A DULY LICENSED LAND SURVEYOR IN COMPLIANCE WITH THE LAWS OF THE STATE OF INDIANA, I FURTHER CERTIFY THAT THE PLAT SHOWN HEREON CORRECTLY REPRESENTS A SURVEY COMPLETED BY ME ON *April 22, 1980* AND THAT ALL MONUMENTS SHOWN ACTUALLY EXIST.

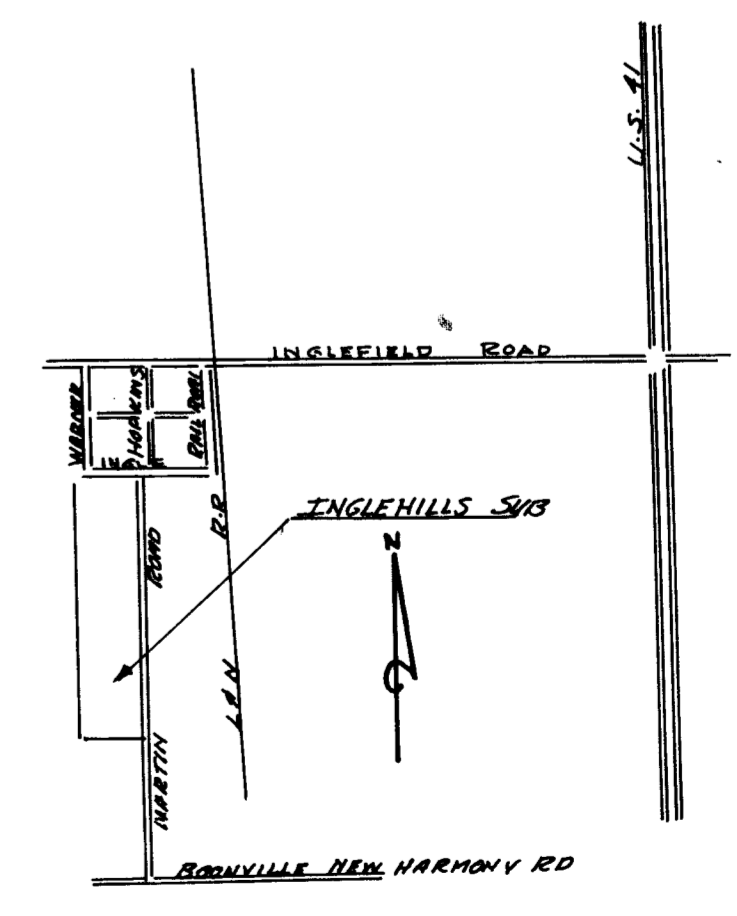


Sam Biggerstaff
 SAM BIGGERSTAFF L.S.
 INDIANA REG. NO. 9838

DULY ENTERED FOR TAXATION

JAN 23 1981

Alvin McBride
 AUDITOR



VICINITY MAP

RECEIVED FOR RECORD
 3:05 P.M.
 JAN 23 1981
 ESTELLA M. MOSS, CLERK
 VANDERBURGH COUNTY

STATE OF INDIANA ss.
 COUNTY OF VANDERBURGH
 BEFORE ME, THE UNDERSIGNED, A NOTARY PUBLIC IN AND FOR STATE AND COUNTY, PERSONALLY APPEARED THE ABOVE SIGNED OWNERS OF SAID REAL ESTATE WHO ACKNOWLEDGE THE EXECUTION OF THE FOREGOING PLAT, WITH THE DEDICATIONS AND RESTRICTIONS THEREON EXPRESSED TO BE THEIR VOLUNTARY ACT AND DEED FOR THE USES AND PURPOSES SET FORTH THEREON.

WITNESS MY HAND AND NOTARY SEAL THIS *16* DAY OF *January*, 1981
David J. Jackson
 NOTARY PUBLIC, VANDERBURGH COUNTY, INDIANA
 MY COMMISSION EXPIRES *July 11, 1982*

L 126