

PLAT OF CROFTON PLACE

Being a SUBDIVISION of LOTS NINETEEN and EIGHTEEN of DUNHAMS SUBDIVISION of a part of the North Half of the South West quarter of Section Thirty Two. Town Six South Range Ten West.

All distances are given in feet and decimals of a foot.

The streets and alleys as shown on the Plat are hereby dedicated to the use of the Public for street purposes.

This subdivision shall be known in all future conveyances as Crofton Place.

In Witness Whereof, Elizabeth Endress, owner of said lot Nineteen, and Sam Loewenthal Administrator of the Estate of Leopold Loewenthal deceased, of which estate said lot Eighteen is a part, have set their hands this 24th day of February 1897 at Evansville Indiana.

Elizabeth Endress
Sam Loewenthal Adm.

Before me, C.C. Gernung, a Notary Public in and for the County of Vanderburgh, State of Indiana, personally appeared Elizabeth Endress and Sam Loewenthal and in my presence signed and acknowledged the execution of the above plat as their free act and deed.

Witness my hand and official seal this 24th day of February 1897



C.C. Gernung
Notary Public

BOARD of PUBLIC WORKS
Apr 2-1897
EVANSVILLE IND.

Moses Stinchfield
James Scarborough
Geo D Saunders

C.C. Gernung
C.E.

Scale 50 ft to one inch

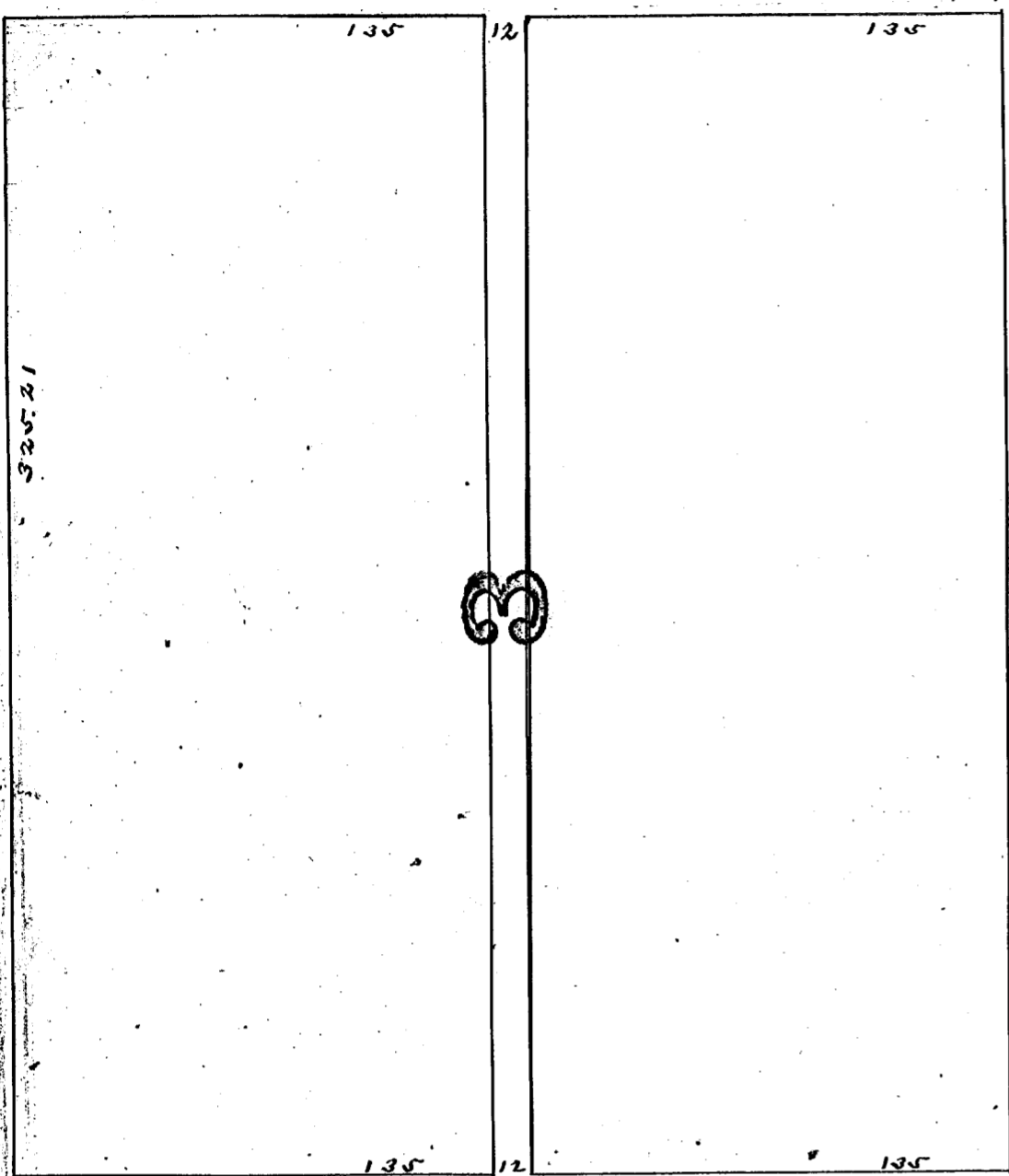
Recorded April 10th 1897

Edward H. Ranch
R.V.C.

(See Pages 498-499)

499

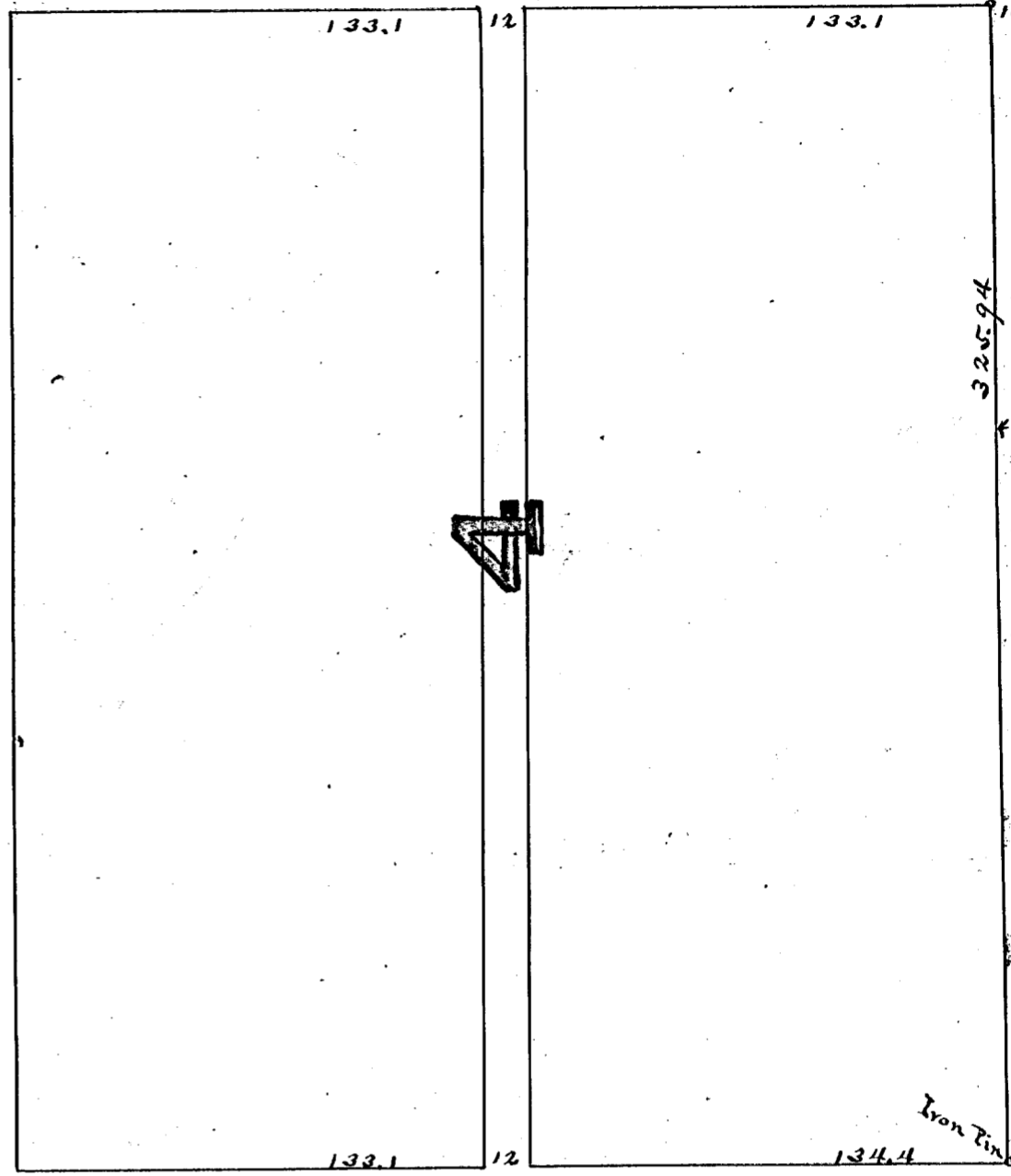
STREET



50

AVE

50



10

40

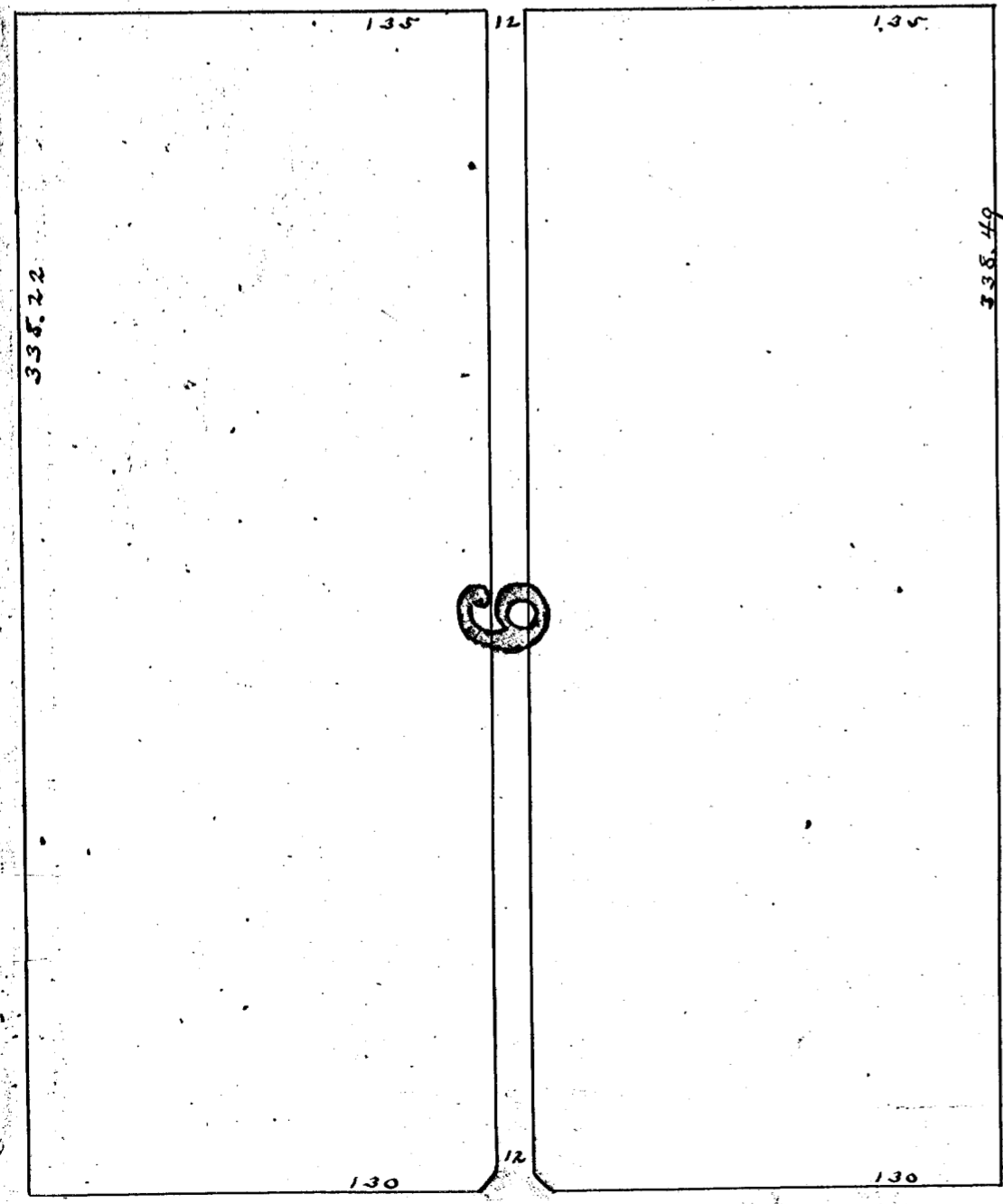
50

AVE

10

40

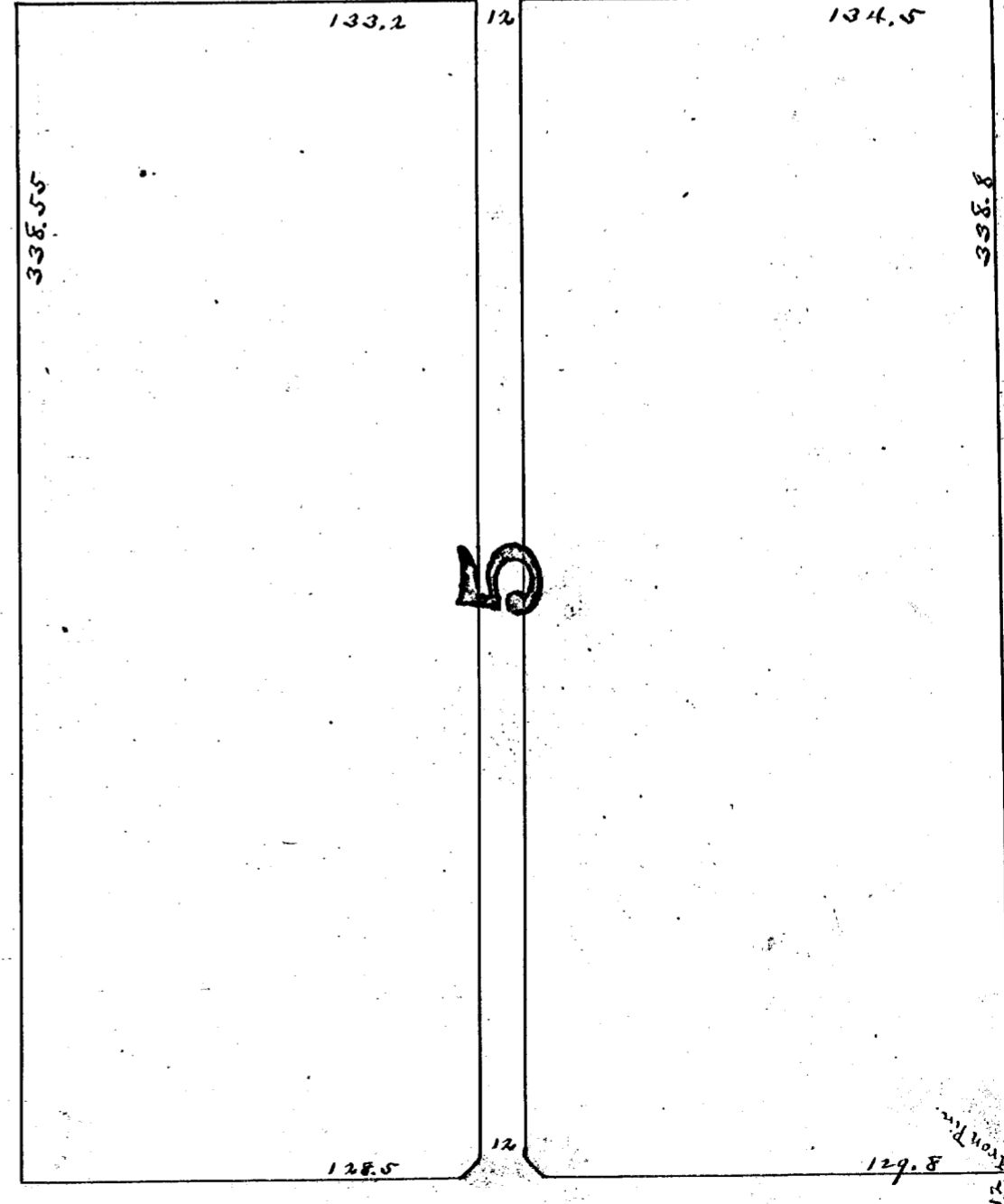
STREET



50

PRINCE

50



10

40

SWEETSER

10

40

See Page 500