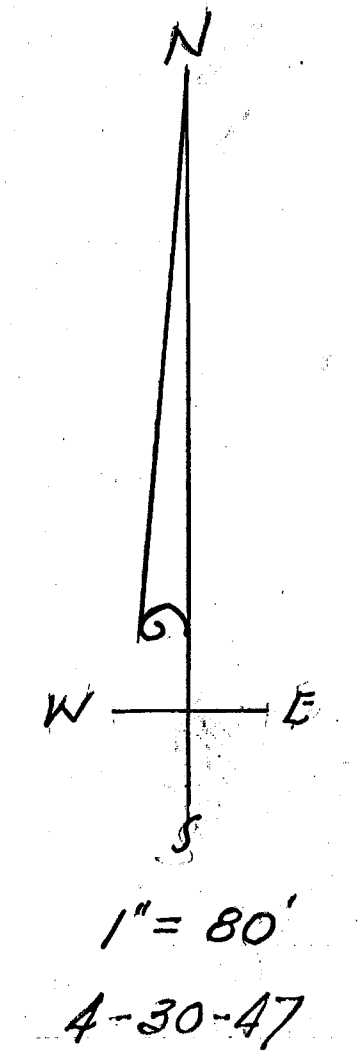
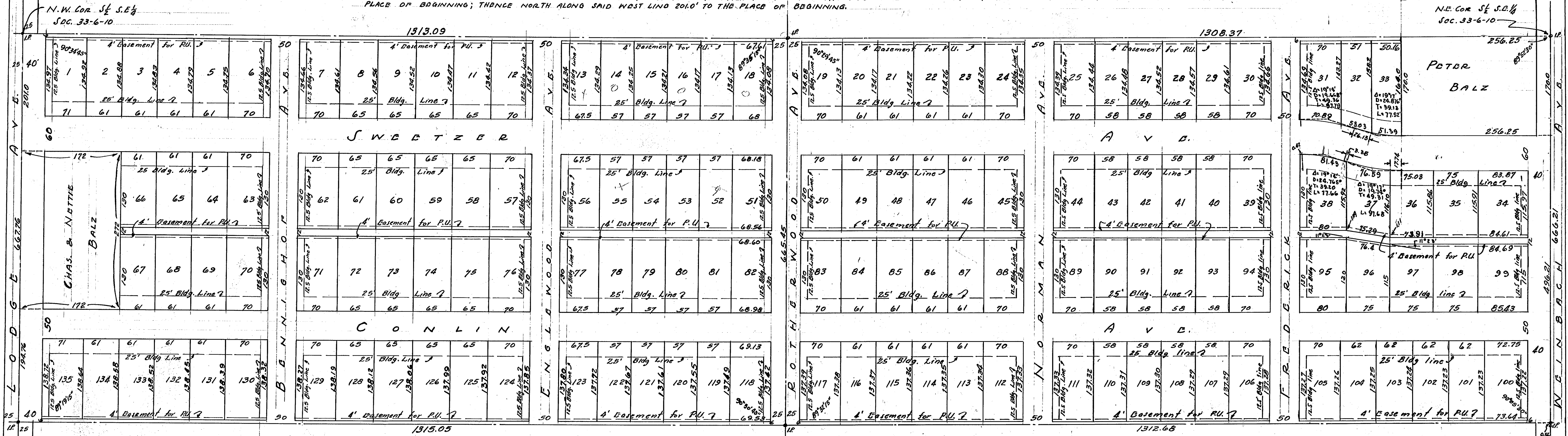


BALZ SUBDIVISION

ALL THAT PART OF THE SOUTH HALF OF THE SOUTHEAST QUARTER OF SECTION 33, TOWNSHIP 6 SOUTH, RANGE 10 WEST, DESCRIBED AND BOUNDED AS FOLLOWS, TO WIT:

COMMENCING AT THE NORTHWEST CORNER OF SAID HALF QUARTER SECTION AND EXTENDING THENCE EAST ALONG THE NORTH LINE THEREOF A DISTANCE OF 2365.21' TO A POINT 256.25' WEST OF THE NORTHEAST CORNER OF SAID HALF QUARTER SECTION; THENCE SOUTH AND PARALLEL TO THE EAST LINE OF SAID HALF QUARTER SECTION 170'; THENCE EAST AND PARALLEL TO THE NORTH LINE OF SAID HALF QUARTER SECTION 256.25' TO A POINT IN THE EAST LINE OF SAID HALF QUARTER SECTION; THENCE SOUTH ALONG SAID EAST LINE 496.21'; THENCE WITH A DEFLECTION ANGLE TO THE RIGHT OF 89°54'30" MEASURE 1312.68'; THENCE WITH A DEFLECTION ANGLE TO THE RIGHT OF 0°03'03" MEASURE 1315.05 TO A POINT IN THE WEST LINE OF SAID HALF QUARTER SECTION A DISTANCE OF 667.76' SOUTH OF THE NORTHWEST CORNER OF SAID HALF QUARTER SECTION; THENCE NORTH ALONG SAID WEST LINE 194.76'; THENCE EAST AND PARALLEL TO THE NORTH LINE OF SAID HALF QUARTER SECTION 172'; THENCE NORTH AND PARALLEL TO THE WEST LINE OF SAID HALF QUARTER SECTION 2720'; THENCE WEST AND PARALLEL TO THE NORTH LINE OF SAID HALF QUARTER SECTION 1720' TO A POINT IN THE WEST LINE OF SAID HALF QUARTER SECTION A DISTANCE OF 2010' SOUTH OF THE PLACE OF BEGINNING; THENCE NORTH ALONG SAID WEST LINE 2010' TO THE PLACE OF BEGINNING.



STATE OF INDIANA } S.S.
 VANDERBURGH COUNTY }
 BEFORE ME A NOTARY PUBLIC IN AND FOR SAID COUNTY AND STATE THE UNDERSIGNED PROPERTY OWNERS AND SUBDIVIDERS PERSONALLY APPEARED AND ACKNOWLEDGED THE EXECUTION OF THIS PLAT.

Albert A. Bradford
 ALBERT A. BRADFORD

WITNESS MY HAND AND SEAL THIS 20th DAY OF June, 1947.

Mildred Zapp Flickner
 MILDRED ZAPP FLICKNER
 My Commission Expires Jan 17, 1948

APPROVED BY
 CITY & COUNTY COMMISSIONER
 OF EVANSVILLE, IND.
 FILE NO. _____
 DATE _____
B. G. Ramsey
 SECRETARY

THE UNDERSIGNED CIVIL ENGINEER AND LAND SURVEYOR HEREBY CERTIFY THIS PLAT TO BE A TRUE AND CORRECT DRAWING OF A SURVEY MADE ACCORDING TO THE DESCRIPTION HEREON.

Charles E. Day
 Charles E. Day
 Leo V. Weiss

RECEIVED

9 30

Aug. 7


Recorded in Plat

Page 101

Chas. W. Hamilton, Recorder
Fairfax County

7
I

M.W. Co. 25
100 25 100



SIDE
#

ATTORNEY AT LAW

Barry Hc