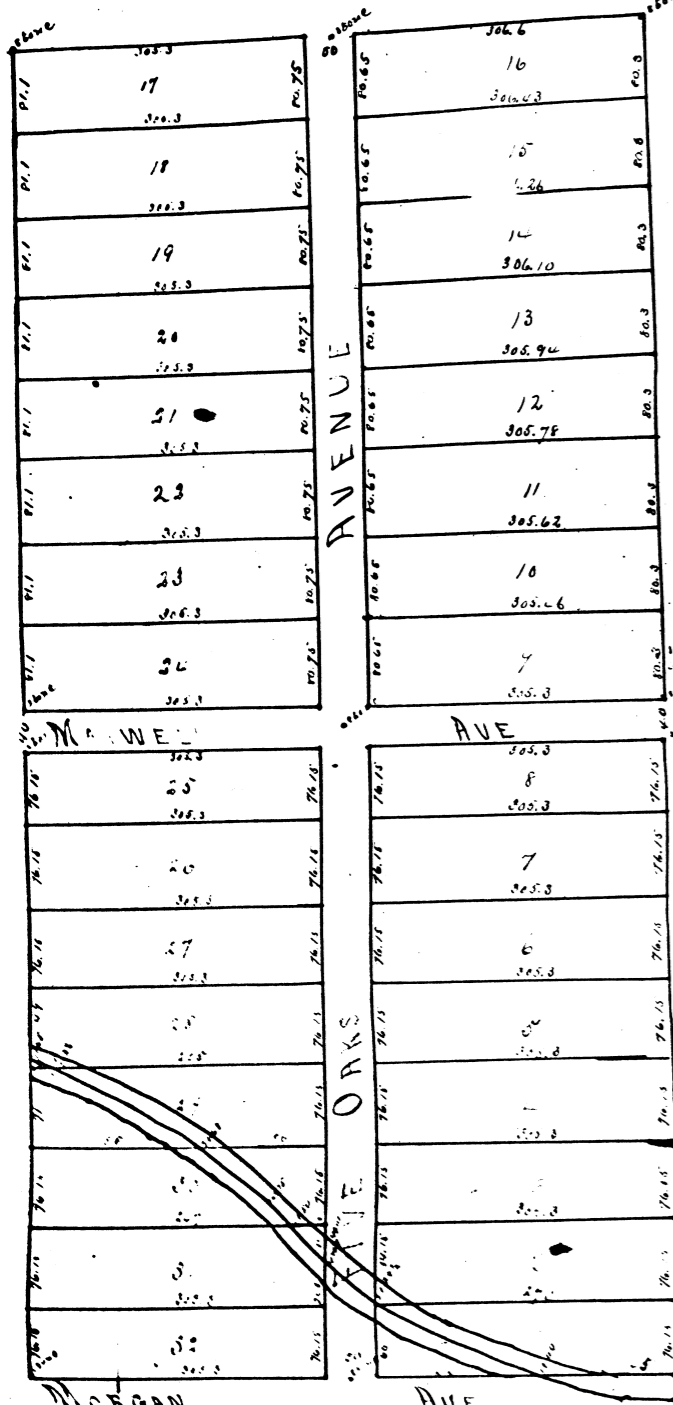


PLAT OF FIVE OAKS PLACE



As laid out by the proprietor M. J. Bray Jr the same being a subdivision of Lots 36, 37, 38 and 39 of Richards' subdivision of Lots 19 and 20 of Maxwell's subdivision of a part of the south half of section 17 Town 6 south Range 10 west

The Streets are hereby dedicated to the use of the public for street purposes

All dimensions are given in feet & decimals of a foot

This subdivision is to be known in all future conveyances as Five Oaks Place

Scale 50 feet to an inch

In witness where of the proprietor M. J. Bray Jr. has hereunto set his hand this 16th day of March 1894

M. J. Bray Jr.

I, C. C. Tennyson, the surveyor of Vanderburgh County, personally appeared M. J. Bray Jr. and acknowledged the execution of the aforesaid plat as his voluntary act and deed.

Witness my hand and official seal given at Evansville Ind. this 16th day of March 1894

C. C. Tennyson S. M.

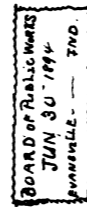
Approved Board of Public Works June 23 1894

Moses Stinchfield
Geo. D. Saunders
Geo. Scarborough

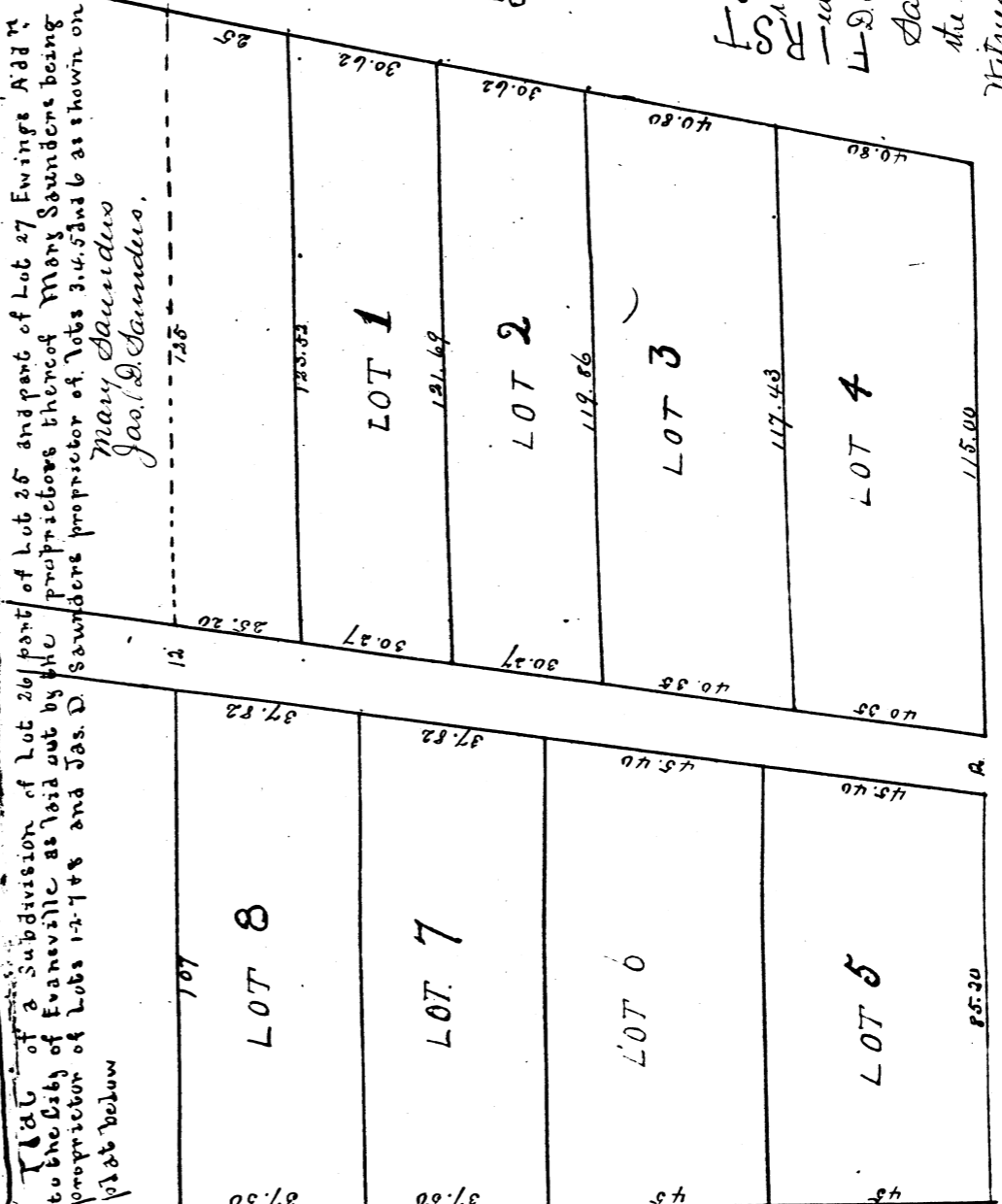
Recorded July 9th 1894

This is the Original Plat of which the above is a copy as drawn on a scale of 50ft to the inch. The above copy was returned me this day and the scale is 50ft to an inch.

Part of a subdivision of Lot 26 part of Lot 27 Ewings Addn to the City of Evansville as laid out by the proprietor of Lots 1-7 & 8 and Jas. D. Saunders proprietor of Lots 1-7 & 8 as shown on plat below



Moses Stinchfield
Geo. D. Saunders
Geo. Scarborough



State of Indiana
Vanderburgh County } ss
I do hereby certify that I am a Notary Public in and for this County personally appeared the above mentioned Geo. D. Saunders and Mary Saunders and acknowledged the execution of the above Plat in my hand and Notarial Seal this 16th day of August 1894

Geo. D. Saunders
Notary Public
Recorded August 16th 1894

ST WATER

ST

EWING