


90-20345
 RECEIVED FOR RECORD
 at 11:06 AM
 OCT 15 1990
 BOB STEELE, RECORDER
 VANDERBURGH COUNTY

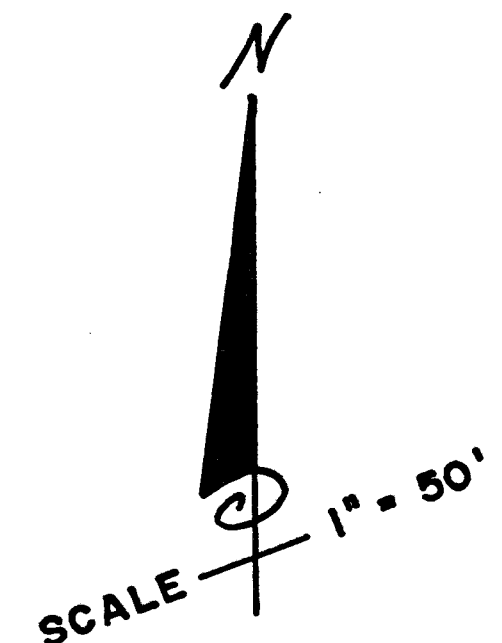
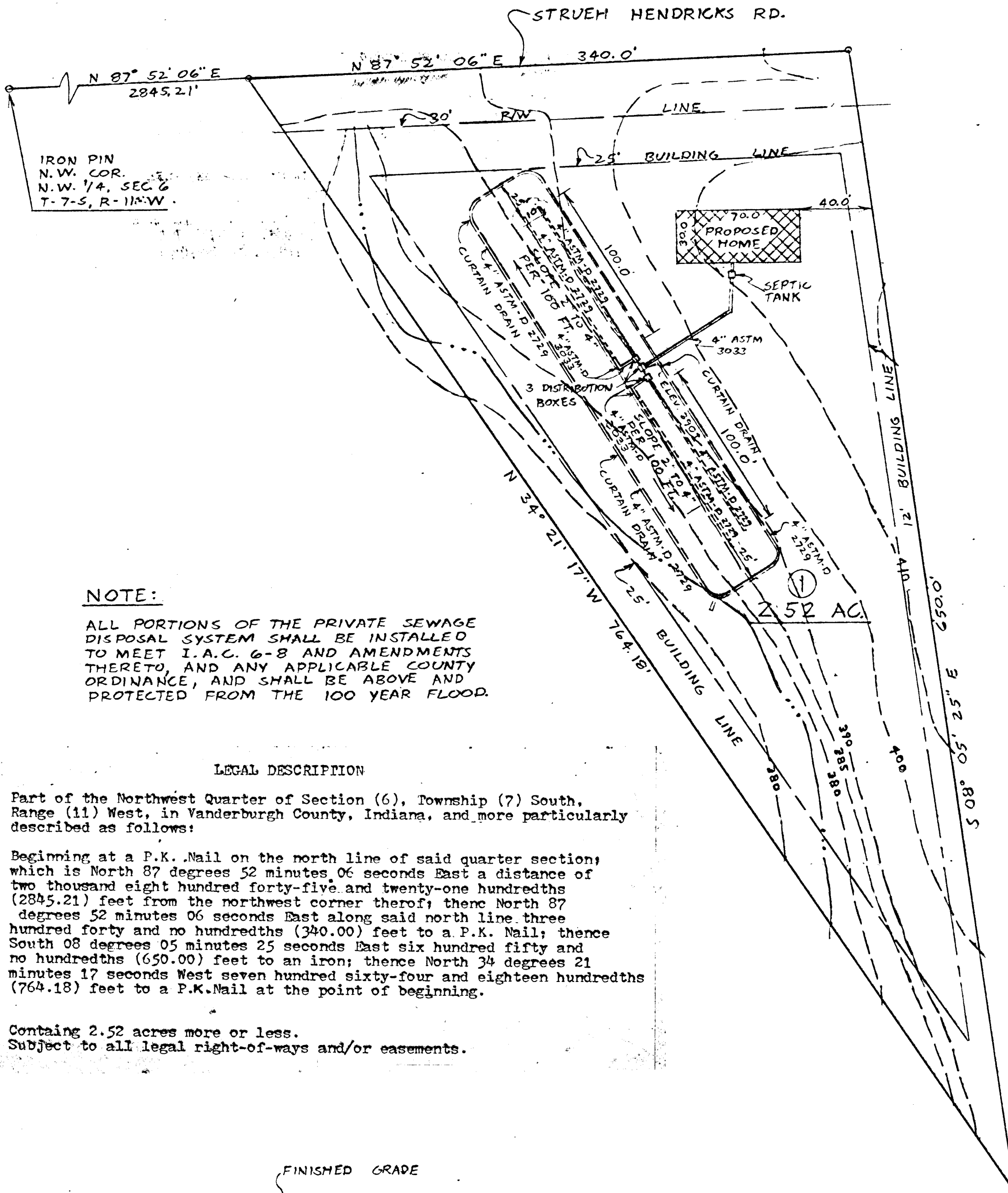
ENC. DRAWER 3 CARD 4578



"A" SUBDIVISION PROPOSED SEPTIC SYSTEM

Fred J. Kuester
 FRED J. KUESTER P.E.
 IN REG. NO. 16498

FRED J. KUESTER		REVISIONS	BY	DATE
PROFESSIONAL ENGINEER		NO.		
LAND SURVEYOR		1	V.W.	10-9-90
DRAWN BY V. WOLFE		2		
CHECKED		3		
TRACED		4		
MATERIAL		5		
SCALE 1" = 50'				
DRAWING NO. SEC. 6				
T-7-S, R-11-W				
VANDERBURGH				



NOTE:

ALL PORTIONS OF THE PRIVATE SEWAGE DISPOSAL SYSTEM SHALL BE INSTALLED TO MEET I.A.C. 6-8 AND AMENDMENTS THERETO, AND ANY APPLICABLE COUNTY ORDINANCE, AND SHALL BE ABOVE AND PROTECTED FROM THE 100 YEAR FLOOD.

LEGAL DESCRIPTION

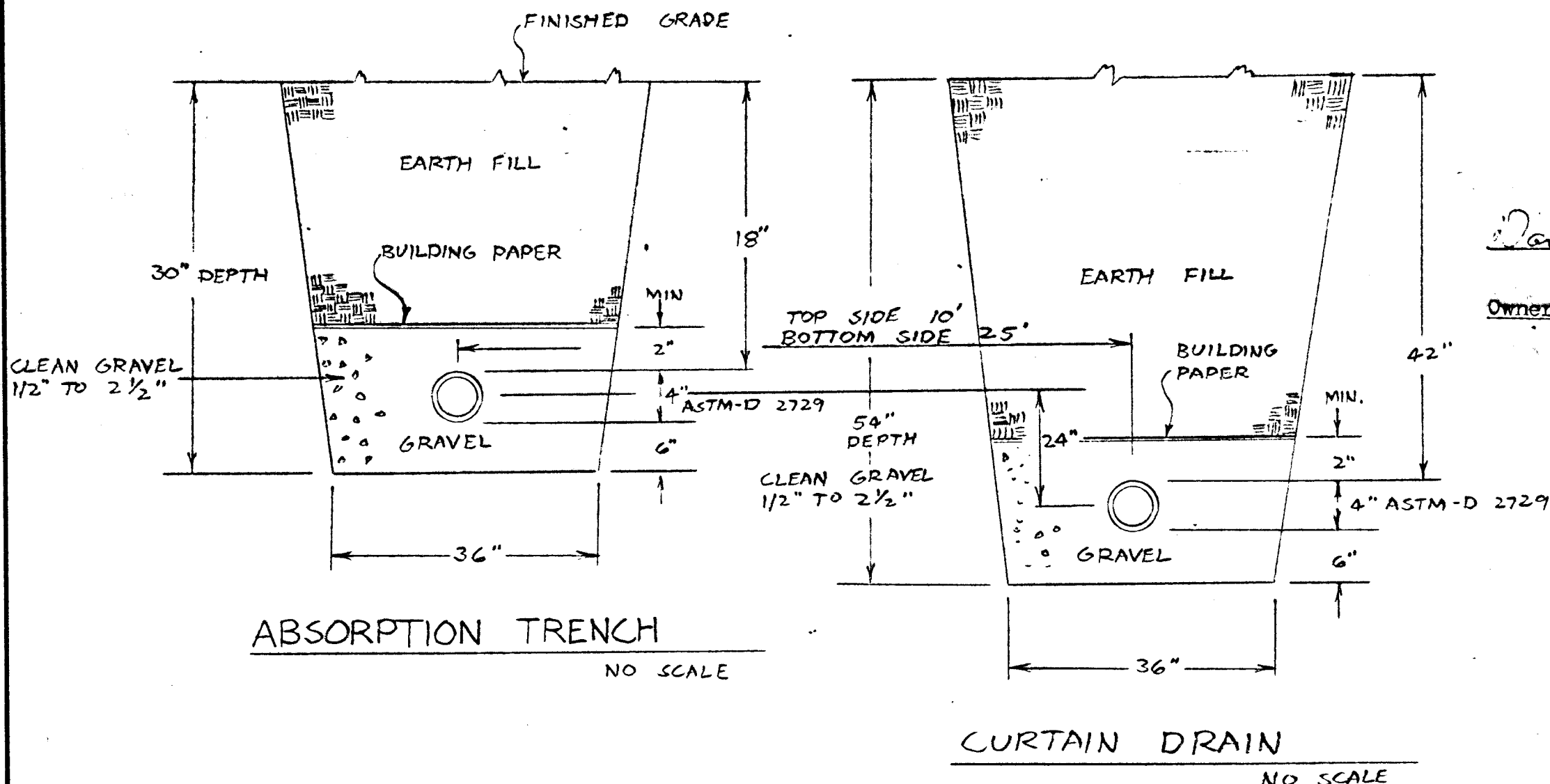
Part of the Northwest Quarter of Section (6), Township (7) South, Range (11) West, in Vanderburgh County, Indiana, and more particularly described as follows:

Beginning at a P.K. Nail on the north line of said quarter section; which is North 87 degrees 52 minutes 06 seconds East a distance of two thousand eight hundred forty-five and twenty-one hundredths (2845.21) feet from the northwest corner thereof; thence North 87 degrees 52 minutes 06 seconds East along said north line three hundred forty and no hundredths (340.00) feet to a P.K. Nail; thence South 08 degrees 05 minutes 25 seconds East six hundred fifty and no hundredths (650.00) feet to an iron; thence North 34 degrees 21 minutes 17 seconds West seven hundred sixty-four and eighteen hundredths (764.18) feet to a P.K. Nail at the point of beginning.

Containing 2.52 acres more or less.
 Subject to all legal right-of-ways and/or easements.

NOTE:

ABSORPTION LINE SHOULD FOLLOW APPROXIMATELY THE LAND SURFACE CONTOUR



David R. Nurrenbern *Carol A. Nurrenbern*

Owner/Developer: David R. and Carol A. Nurrenbern 8511 Broadway Ave. Evansville, Indiana 47712