

DRAINAGE SWALE DATA TABLE AS BUILT


SWALE NUMBER	LENGTH ft.	SLOPE %	FLOW LINE		16"x8" CONCRETE RIBBON
			UP STREAM Elev.	DOWN STREAM Elev.	
11	128	0.89	398.08	396.94	NO
17	60	1.92	398.74	397.59	NO
18	97	1.19	398.74	397.59	NO
19	147	0.65	398.54	397.59	YES
21	219	0.55	398.54	397.33	YES

I, Ronald S. London, certify and affirm that the completed storm water drainage system for this project complies with the Final Drainage Plan as approved by the Vanderburgh County Drainage Board except the following:

- Swale #22, behind lots 43 and 44, concrete ribbon will be placed in Section 5

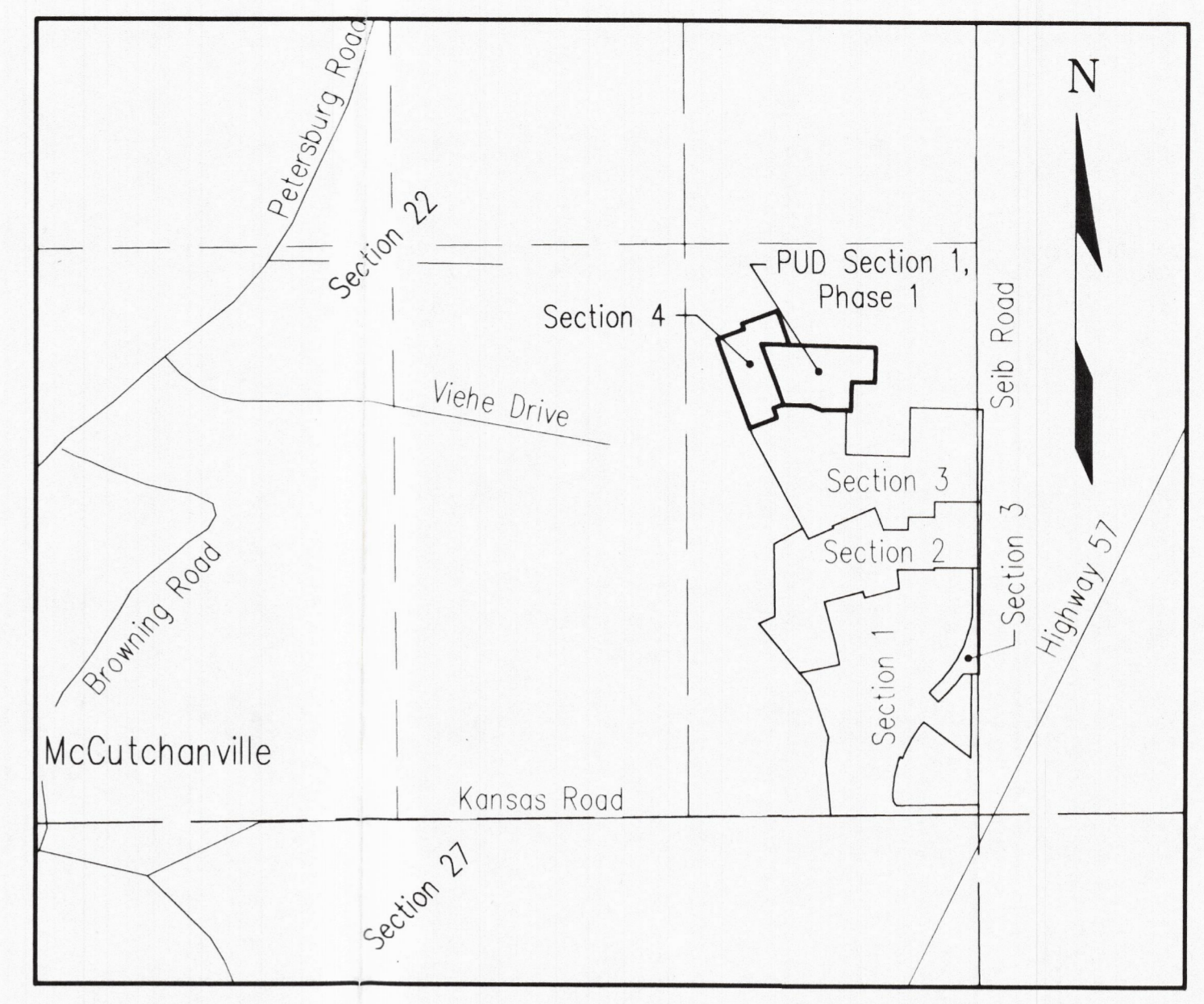
Ronald S. London
Signature

PE 10101229
Indiana Registration Number

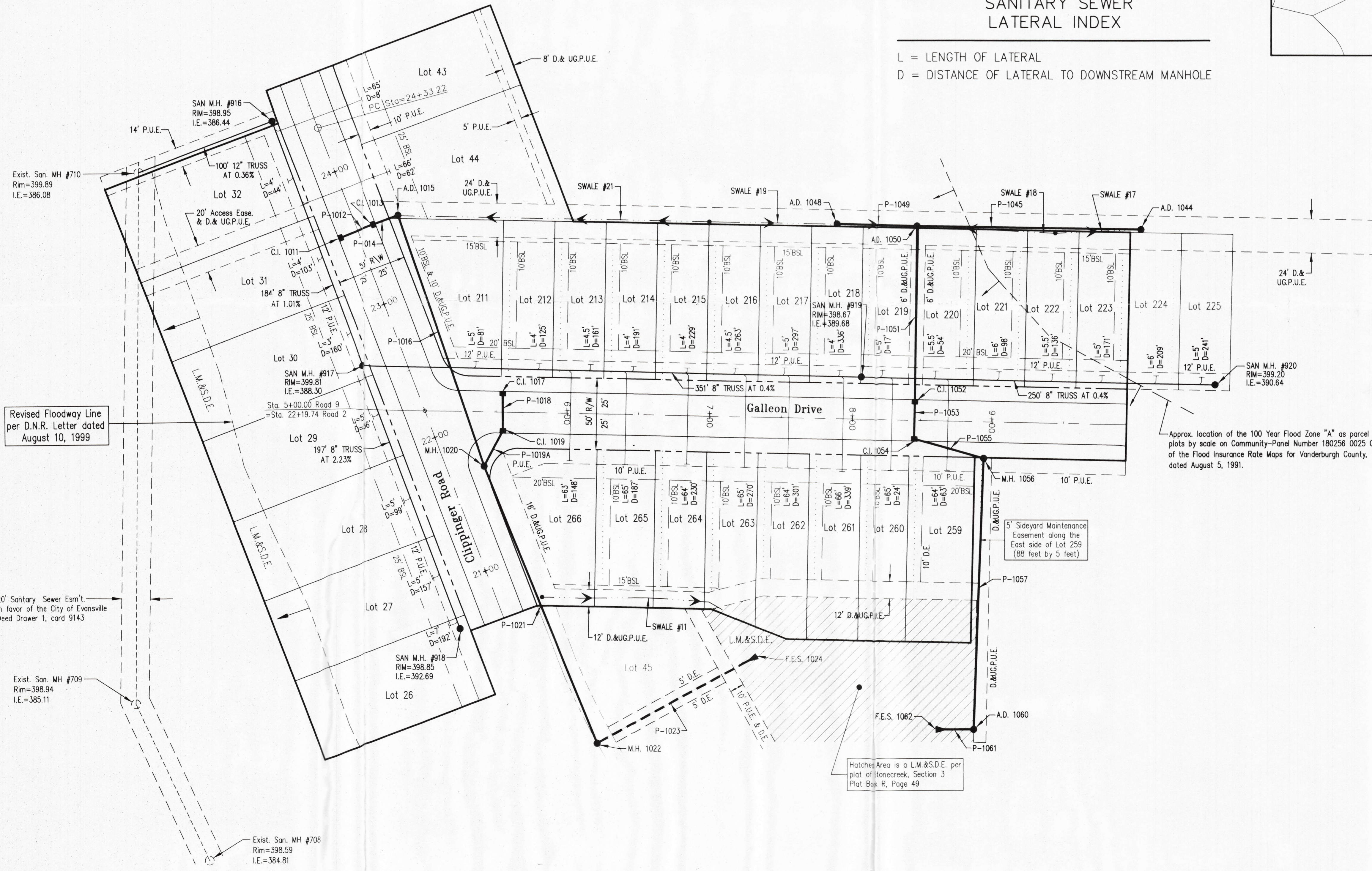


SANITARY SEWER LATERAL INDEX

L = LENGTH OF LATERAL
D = DISTANCE OF LATERAL TO DOWNSTREAM MANHOLE



Location Map
No Scale




STORM STRUCTURE DATA TABLE-AS BUILT

STRUCTURE NUMBER	SIZE in.	LENGTH ft.	FLOW LINE		SLOPE %	AD = Rim
			UP STREAM Elev.	DOWN STREAM Elev.		CI = FL
Clipping Road						FES = IE
C.I. 1011						398.43
P-1012	12	26	395.51	395.23	1.08	398.43
C.I. 1013						398.42
P-1014	15	19	395.23	395.01	1.16	398.42
A.D. 1015						397.33
P-1016	18	186	395.01	394.39	0.33	397.33
C.I. 1017						398.18
P-1018	12	26	395.04	394.68	1.38	398.18
C.I. 1019						398.17
P-1019A	12	28	394.68	394.39	1.04	398.17
M.H. 1020						399.13
P-1021	18	210	394.39	393.60	0.38	399.13
M.H. 1022						397.72
P-1023	21	122	393.60	392.10	1.23	397.72
F.E.S. 1024						392.03
Galleon Drive						397.59
A.D. 1044						397.59
P-1045	21	157	394.51	394.01	0.32	397.59
A.D. 1048						398.30
P-1049	15	58	394.68	394.01	1.16	398.30
A.D. 1050						397.59
P-1051	24	123	394.01	393.71	0.24	397.59
C.I. 1052						397.68
P-1053	24	26	393.71	393.45	1.00	397.68
C.I. 1054						397.69
P-1055	24	51	393.45	393.15	0.59	397.69
M.H. 1056						398.36
P-1057	24	191	393.15	392.13	0.53	398.36
A.D. 1060						397.08
P-1061	24	21	392.13	392.08	0.26	397.08
F.E.S. 1062						392.06

Morley and Associates, Inc.
Consulting Engineers/Surveyors/Architects
600 S.E. Sixth Street
Evansville, Indiana 47713
(812) 464-9585

All sheets, calculations, and arrangements submitted by the contractor for this project are owned and the property of Morley and Associates, Inc. and were created for the use and in connection with the specified project. No part of this drawing is to be reproduced, stored in a retrieval system, or transmitted in any form, or by any means, without the written permission of Morley and Associates, Inc. The contractor shall be responsible for the accuracy of all dimensions and conditions in the job and Morley and Associates, Inc. shall not be responsible for any errors or omissions from the dimensions and conditions shown on these drawings.

No.	By	Date	Description



Project: Stonecreek Subdivision Section 4 & PUD Section 1, Phase 1
Sheet Title: Utility/Drainage Plan Record Drawing
Scale: 1"=40'
Designed By: R.S.L. Job Number: 4255-4
Drawn By: G.A.M. Date: 10-14-03
Filename: \\4255\Civ\3\ASBUILT\SECT4.dwg
Sheet Number: C-1 of 1