

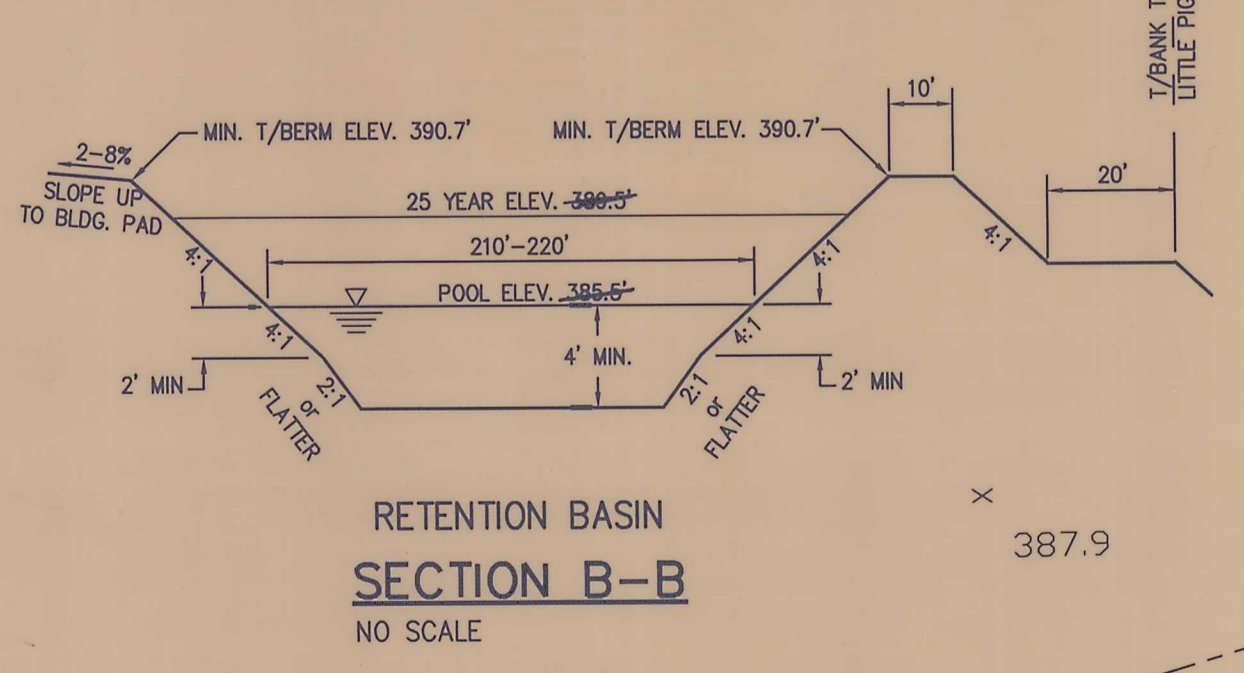
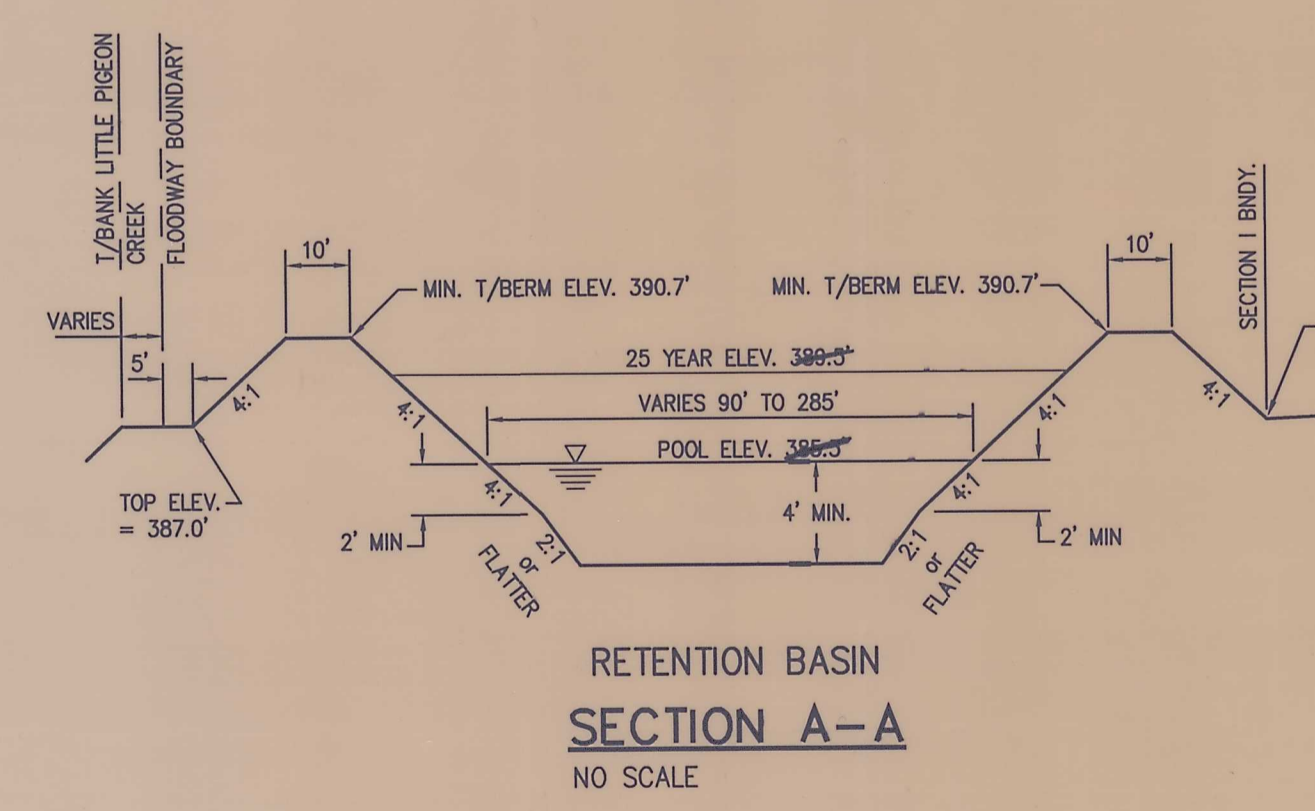
EXIST. COPPERFIELD SANITARY SEWER LIFT STATION

LOCATION OF 100 YEAR FLOODWAY AS DELINEATED BY THE SPECIAL FLOOD HAZARD INFORMATION REPORT, LITTLE PIGEON AND LOCUST CREEK, EVANSVILLE, VANDERBURGH COUNTY, INDIANA BY THE LOUISVILLE DISTRICT CORPS OF ENGINEERS, MARCH 1981.

389.0± ft. M.S.L. 100 YEAR FLOOD ELEVATION PER CORPS STUDY, MARCH 1981

Southeast Corner S.W. 1/4, N.E. 1/4 Section 29-5-10 N.E. Corner, Copperfield Subdivision, Section II Set 5/8" Rebar W/Cap

NOTE:
ALL DRAINAGE STRUCTURES (I.E. SWALES, STORM SEWER PIPES, INLETS, RETENTION BASIN, ETC.) WILL BE LOCATED IN DEDICATED EASEMENTS CONFORMING TO THE REQUIREMENTS OF THE VANDERBURGH COUNTY DRAINAGE ORDINANCE, ADOPTED NOV. 28, 1984



LOCATION OF 100 YEAR FLOODWAY AS DELINEATED BY THE SPECIAL FLOOD HAZARD INFORMATION REPORT, LITTLE PIGEON AND LOCUST CREEK, EVANSVILLE, VANDERBURGH COUNTY, INDIANA BY THE LOUISVILLE DISTRICT CORPS OF ENGINEERS, MARCH 1981.

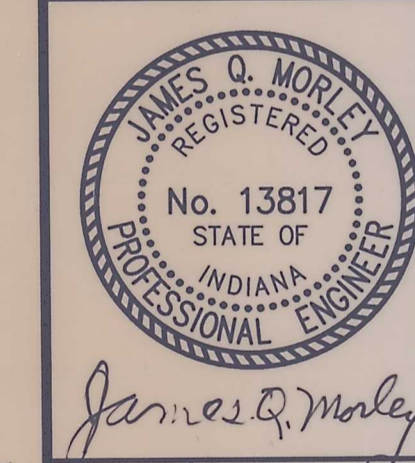


Morley and Associates, Inc.
Consulting Engineers/Surveyors/Architects
605 S.E. Martin Luther King Jr. Blvd.
Evansville, Indiana 47713
(812) 464-8686

All ideas, designs, calculations, and arrangements indicated or represented by this drawing are owned by and the property of Morley and Associates, Inc. No part of this drawing, including design, calculations, or arrangements shall be used by or disclosed to any person, firm, or corporation for any purpose whatsoever without the written permission of Morley and Associates, Inc.

Written dimensions on these drawings shall have precedence over scale dimensions. Contractors shall verify and be responsible for scale dimensions. Contractors shall notify of any variations from the dimensions and conditions shown by these drawings.

No.	By	Date	Description



Project: Clear Creek Village - Section 1
Sheet Title: Drainage and Utility Plan
Scale: 1" = 50'

Designed By: JEM Job Number: 3309-1
Drawn By: GAH Date: 09/27/96
Checked By: File Name: BASE1.DWG
Sheet Number: 3B of 16