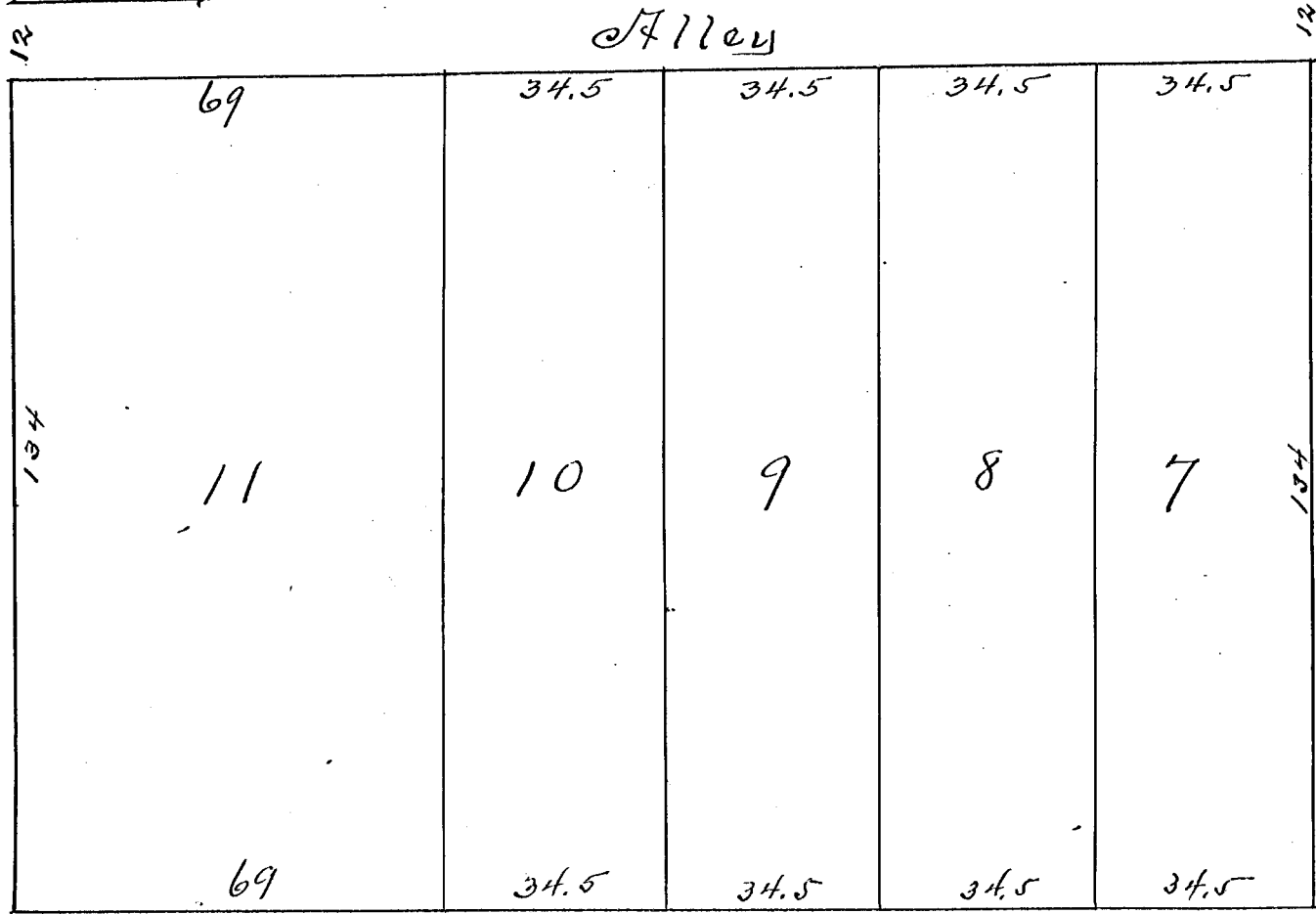
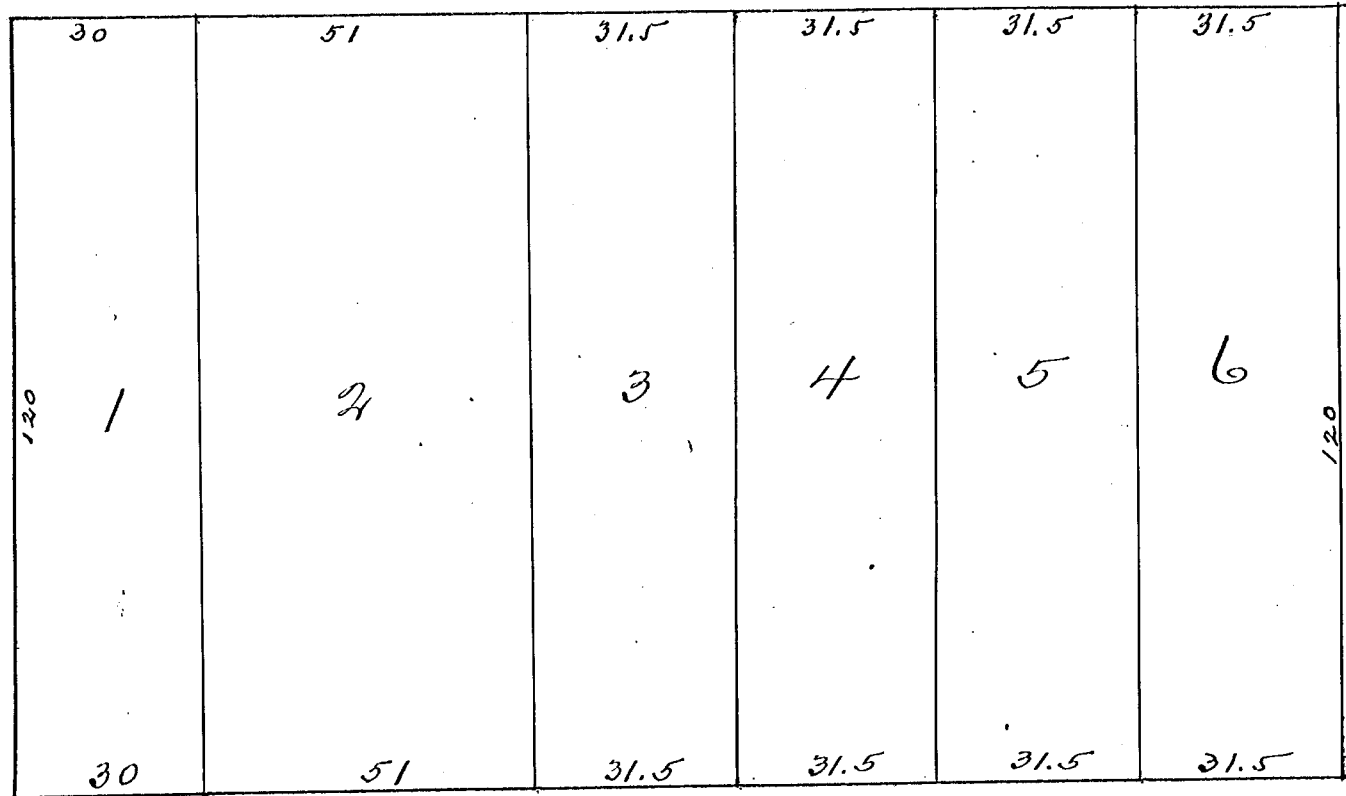


PLAT OF STINSON PLACE

BEING BLOCK 8 COLUMBIA ADDⁿ TO CITY OF EVANSVILLE.

LINCOLN AVE.



133.5
507

scale 30ft to one inch

M. Gorman.
Henry H. Rietman.
Jas N. Wiltshire.

(see next page)

Being a part of the North West quarter of the South East quarter of Section twenty nine Town six South, Range Ten West.

Commencing thirty feet south of the center of said section, running thence east two hundred and seven feet, thence south two hundred and sixty six feet, thence west two hundred and seven feet, and thence north two hundred and sixty six feet to the place of beginning.

The alley is reserved for the use of the owners of the lots shown on this Plat.

This Subdivision is to be known in all future conveyances as 'Stinson Place.'


In Witness Whereof John C. Delzer the Administrator of the Estate of Mary M. Stinson deceased has hereunto set his hand this 30th day of March 1899.

John C. Delzer.
Administrator.

Before me C. C. Genung, Surveyor of Vanderburgh County personally appeared John C. Delzer who acknowledged the execution of the annexed Plat to be his voluntary act and deed.

Witness my hand and official seal this 30th day of March 1899.

C. C. Genung, S. V. C.



In Witness whereof Jas W. Stinson Sr, Nellie W. Delzer, Chas L. Stinson, James W. Stinson Jr and Phillip W. Stinson, the heirs of Mary M. Stinson deceased have set their hands this 4th day of April 1899.

✓ Charles L. Stinson.

✓ Nellie W. Delzer.

✓ James W. Stinson, Jr.

✓ James W. Stinson, Sr.

✓ Phillip W. Stinson

Before me Charles C. Genung the Surveyor of Vanderburgh County personally appeared Charles L. Stinson, James W. Stinson, Jr, Phillip W. Stinson, Nellie W. Delzer and James Stinson Sr and acknowledged the execution of the annexed Plat as their voluntary act and deed.

Witness my hand and official seal this 4th day of April 1899.

C. C. Genung.
S. V. C.



Recorded April 4th 1899.

Edward H. Rasch, R. V. C.

by J. F. Mann, Dpt.