

SPRINGHAVEN

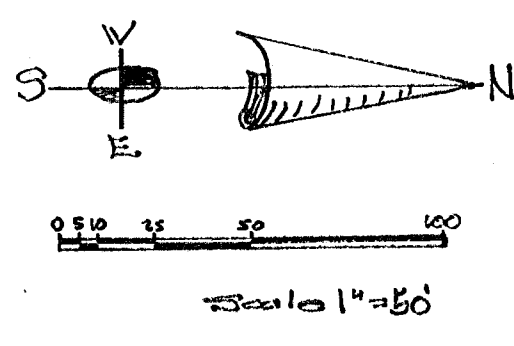
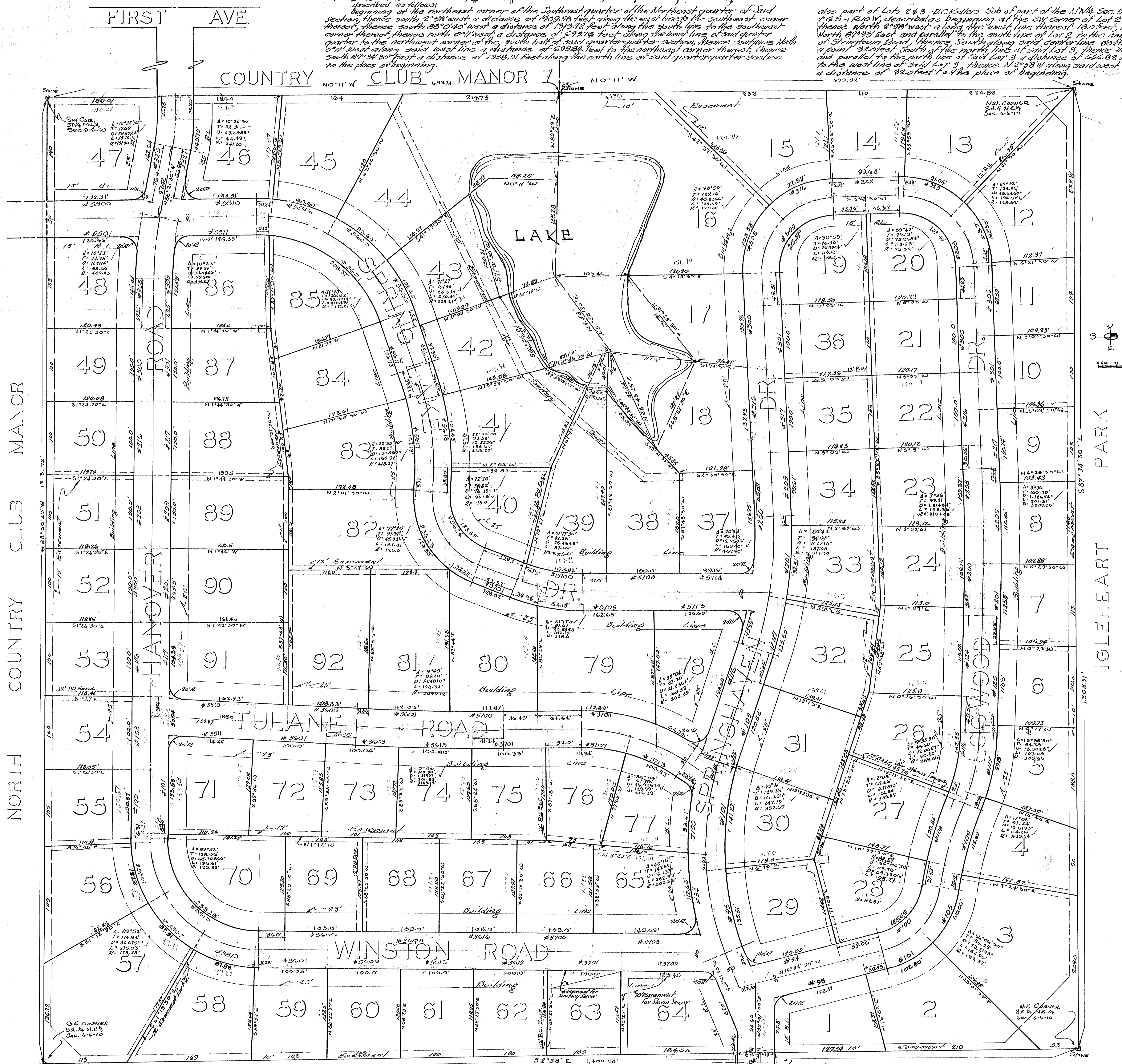
RECEIVED FOR RECORD
 at 1:35 A.M.
 April 15 1923
 Record Book 1003
 Page 122
 State of Indiana
 Recorder's Office

63 26180

A SUBDIVISION OF SE 1/4 NE 1/4 SECTION 6, T6S, R10W, VANCO, IND.

described as follows:
 Beginning at the northeast corner of the Southeast quarter of the Northeast quarter of said Section, thence south 2°53' east a distance of 1409.58 feet along the east line to the southeast corner thereof, thence north 87°10' west a distance of 629.79 feet along the east line of said quarter quarter to the northwest corner of the south half of said quarter quarter section, thence north 0°11' west along said west line a distance of 609.84 feet to the northeast corner thereof, thence south 87°54' east a distance of 1308.31 feet along the north line of said quarter quarter section to the place of beginning.

also part of Lots 2 & 3 - D.C. Keller's Sub of part of the NW 1/4 Sec. 5 T.6S. R.10W, described as beginning at the SW corner of Lot 2 thence north 2°08' west a long the west line thereof 180 feet, thence north 87°10' east and parallel to the south line of Lot 2 to the center of Stringtown Road, thence south along said center line 85.52 to a point 32.0 feet south of the north line of said Lot 3, thence S 87°53' W and parallel to the north line of said Lot 3 a distance of 666.82 feet to the west line of said Lot 3, thence N 2°58' W along said west line a distance of 32.0 feet to the place of beginning.




We, the undersigned owners of the lots shown and described hereon do hereby severally and jointly certify and warrant and designate the same as "Subdivisions". All streets shown on this plat are dedicated to the public. All other streets shown on this plat are shown as the plat below, which lines and the street there shall not be erected or platted or built or improved. Strips of ground of this width shown on this plat are reserved for the use of public utilities for the installation and maintenance of water, sewer, gas, electric and telephone lines, and for the use of public utilities. No structures are to be erected or maintained on said strips, and owners of lots shall take title subject to the rights of the public utilities in said strips of ground.

Thayer W. Long owner of lot 1	Col. M. Long owner of lot 2 & 3	Richard J. Emory owner of lot 28
Richard W. Hunsicker owner of lot 19	Pauline M. Long owner of lot 28 & 29	Emory Hunsicker owner of lot 28
Richard W. Hunsicker owner of lot 28	A. A. Wiley owner of lot 28 & 29	Emory Hunsicker owner of lot 28
Richard W. Hunsicker owner of lot 28	A. A. Wiley owner of lot 28 & 29	Emory Hunsicker owner of lot 28

STATE OF INDIANA
 COUNTY OF VANHOUSE
 I, J. S. ...
 My commission expires October 26, 1923

Under authority provided by chapter 174 - Acts of 1917 of the General Assembly of the State of Indiana and in witness whereof I, the undersigned, Secretary of the City of Vanhoose, County of Vanhoose, Indiana, this plat was given approval by the Board of Public Works of said City of Vanhoose, Indiana, at a meeting held July 8, 1923.

B. F. Stephenson
 W. D. Jones
 City Secretary



My commission expires October 26, 1923

Stringtown Road

July 15, 1923

Engineer Associates, Inc.
 312 N.W. Eighth St.
 Evansville, Indiana