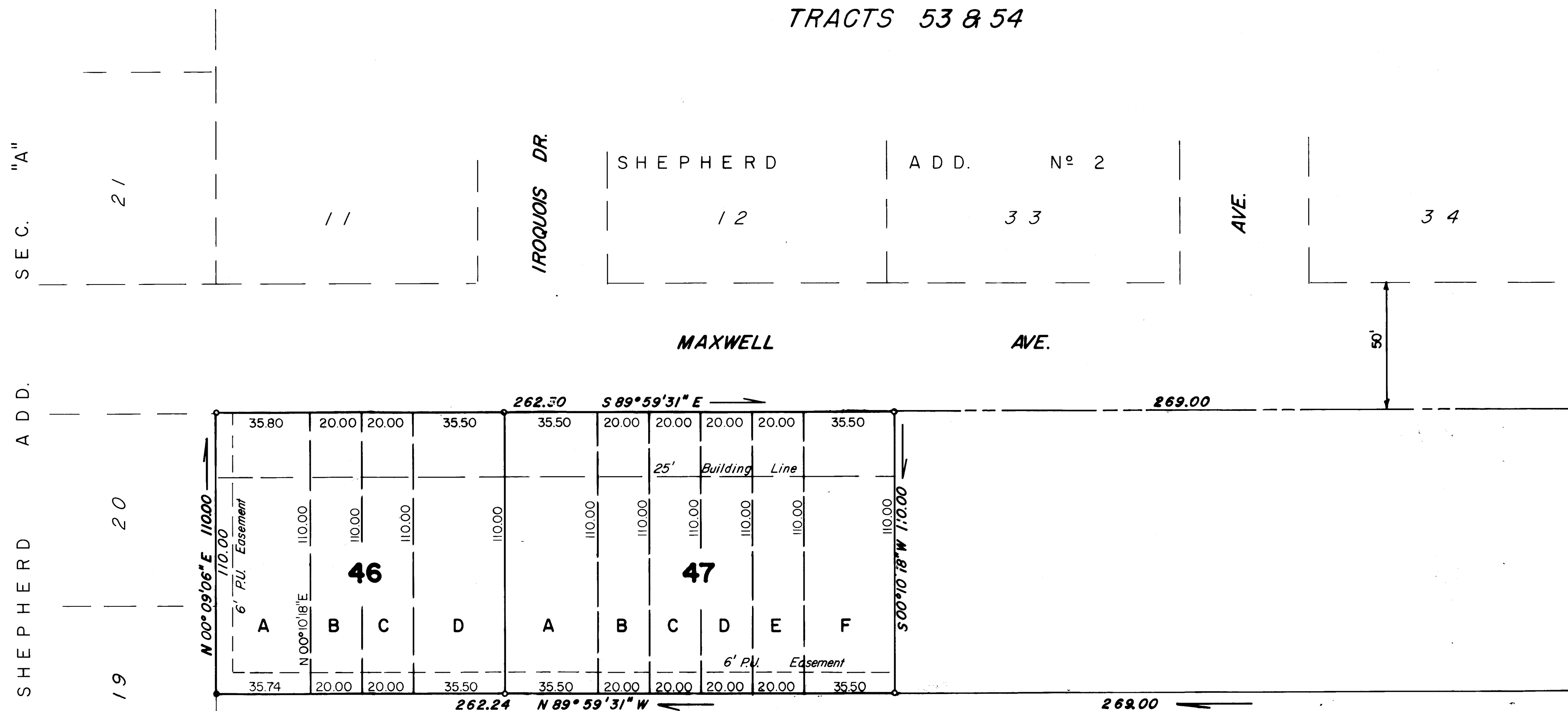
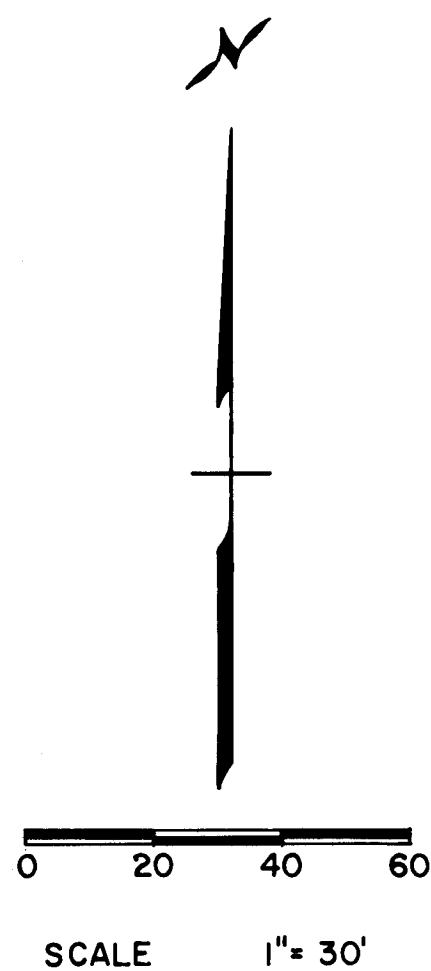


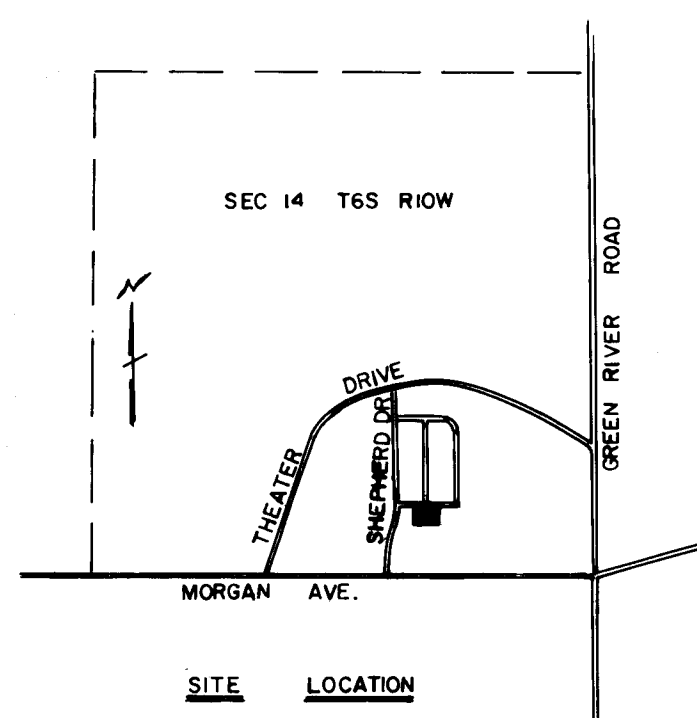
RECEIVED FOR RECORD  
11:00 A.M.  
June 12 1972  
Recorded in Plat Recorded No. K  
Page 139  
CLYDE "BUDDY" CHASE, JR.  
LAND SURVEYOR

PART SECTION 14 T-6-S R-10-W  
**SHEPHERD ADDITION No 3**  
TRACTS 53 & 54

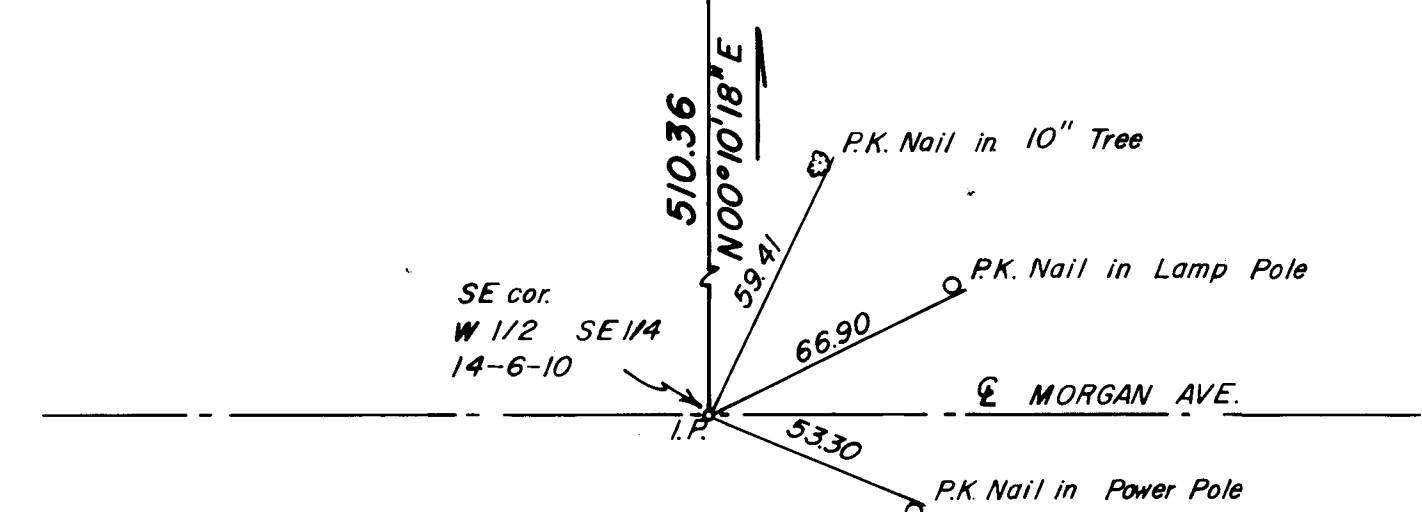
DULY ENTERED for TAXATION  
JUN 12 1972  
Lewis F. Vetter  
AUDITOR



LEGAL DESCRIPTION  
A SUBDIVISION OF PART OF THE WEST 1/2 OF THE S.E. 1/4 OF SECTION 14, TOWNSHIP 6 SOUTH, RANGE 10 WEST IN VANDERBURGH COUNTY INDIANA AND MORE PARTICULARLY DESCRIBED AS FOLLOWS; COMMENCING AT A POINT ON THE EAST LINE OF THE SAID 1/2 1/4 SECTION: THENCE N00°10'18"E A DISTANCE OF 510.36'; THENCE N89°59'31"W A DISTANCE OF 269.00' TO THE PLACE OF BEGINNING; THENCE CONTINUE N89°59'31"W A DISTANCE OF 262.24'; THENCE N00°09'06"E A DISTANCE OF 110.00'; THENCE S89°59'31"E A DISTANCE OF 262.30'; THENCE S00°10'18"W A DISTANCE OF 110.00' TO THE PLACE OF BEGINNING.



48 = LOT NUMBER  
A = PARCEL NUMBER



**OWNERS' CERTIFICATE**  
We, the undersigned owners of the real estate shown and described herein, do hereby certify that we have laid off, platted and subdivided, and do hereby lay off, plat and subdivide the said real estate in accordance with the within plat.  
All streets and alleys shown and not heretofore dedicated, are hereby dedicated to the public. Front and side yard building setback lines are hereby established as shown on this plat, between which lines and the property lines of the street, there shall be erected or maintained no buildings or structures. Strips of ground of the width as shown on this plat and marked "easement" are hereby reserved for the use of public utilities for the installation of water, sewer mains, surface water drainage, poles, ducts, lines and wires, subject at all times to the proper authorities and to the easement herein reserved. No structures are to be erected or maintained upon said strips of land but owners in this subdivision shall take their titles subject to the rights of the public utilities.

P.M.B. CO. INC.  
*William A. Muller*  
PRESIDENT  
*Arthur D. Phillips*  
SEC. TRES.

**APPROVAL CERTIFICATE**  
Approval Certificate of Area Plan Commission of Evansville and Vanderburgh County, Indiana Under authority provided by chapter 138-acts of 1957, as amended, of the General Assembly of the State of Indiana, and an ordinance adopted by the common council of the city of Evansville and an ordinance adopted by the board of county commissioners Vanderburgh County, Indiana. the plat was given approval as follows:  
Approved by the Area Plan Commission of Evansville and Vanderburgh County, Indiana at a meeting held on 15-17-72  
PRESIDENT: *James L. Ruten*  
Plat Release-County Auditors Certificate Received  
SECRETARY: *Edwin O. Boyd*  
DATE: *May 15 1972*

**NOTARY CERTIFICATE**  
State of Indiana ss:  
County of Vanderburgh  
Before me, the undersigned, a Notary Public in and for said County and State, personally appeared the said Owners and Subdividers, who acknowledge the execution of foregoing plat with the dedications and restrictions thereon, express to be their voluntary act and deed for the uses and purposes therein set forth.  
Witness my hand and Notarial Seal this 17 day of February, 1972  
My Commission expires 17 MARCH 1975  
*Clara A. Ruggert*  
Notary Public

**SURVEYOR'S CERTIFICATE**  
I, Edwin O. Boyd, hereby certify that I am a professional land surveyor, licensed in compliance with the laws of the State of Indiana; that the plat correctly represents a survey completed by me on JAN. 23, 1972; that all the monuments shown thereon actually exist; and that their location, size, type, and material are accurately shown.  
SEAL: *Edwin O. Boyd*  
Edwin O. Boyd  
Ind. Reg. No. 7873

