


INWOOD SUBDIVISION

A Subdivision of part of the Southwest Quarter of Section 5, Township 6 South, Range 10 West, is described as follows: *Follows:*
 Beginning of a point in said quarter section which is located by measuring west along the North line thereof from the Northeast corner thereof a distance of 528.0 feet, thence South a distance of 375.16 feet to an old stone which is 534.75 feet West of the East line of said quarter section, said stone being the point of beginning of subject boundary description: thence South a distance of 377.16 feet to an old stone which is 534.75 feet west of the East line of said quarter section and 350.66 feet North of the center line of Christ Road, thence west a distance of 490 feet, thence South and parallel to the East line of Lot 16 in Nunn's Rolling Acres a distance of 350.23 feet to the center line of Christ Road, thence West along the center line of Christ Road 50 feet, thence north along the West line of Lot 16 in Nunn's Rolling Acres a distance of 350.18 feet thence west a distance of 657.50 feet to a point which is 349.58 feet North of the center of Christ Road, thence North and parallel to Stringtown Road a distance of 148.0 feet, thence West a distance of 230.65 feet to the center of Stringtown Road which is 497.39 feet North of the Center line of Christ Road, thence North along the center line of Stringtown Road a distance of 50 feet, thence east a distance of 230.65 feet to a point which is 597.50 feet North of the center line of Christ Road: thence North and parallel to Stringtown Road a distance of 149.16 feet, thence East a distance of 1210.70 feet to the place of beginning.



SCALE 1" = 50'


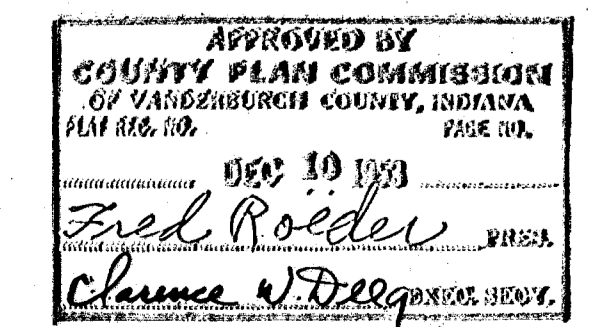


state of Indiana] s.s.
 Vanderburgh County]
 Before me, a notary public in and
 for said county & State, personally appeared
 the owners of Subdivision
Clayton Hunter
Caroline L. Hunter
 and acknowledged the execution of this plat

Witness my hand & notarial seal this 14th day
 of November, 1953.
 My Commission Expires May 2, 1956

The undersigned Civil Engineer &
 Land Surveyor hereby certifies that
 the above is a true & correct plat
 of a survey made according to the
 above description.

Sam Biggstaff C.E.
Leo V. Weiss C.E.
 Engineer Associates
 320 NW 7th Street
 Evansville, Indiana
 12/16/53



FROM THE OLD BOARD

1940

Dec. 2, 1952

Received of _____ \$ _____

Account No. _____

Paul E. Pascoe Receiver

Washington County