


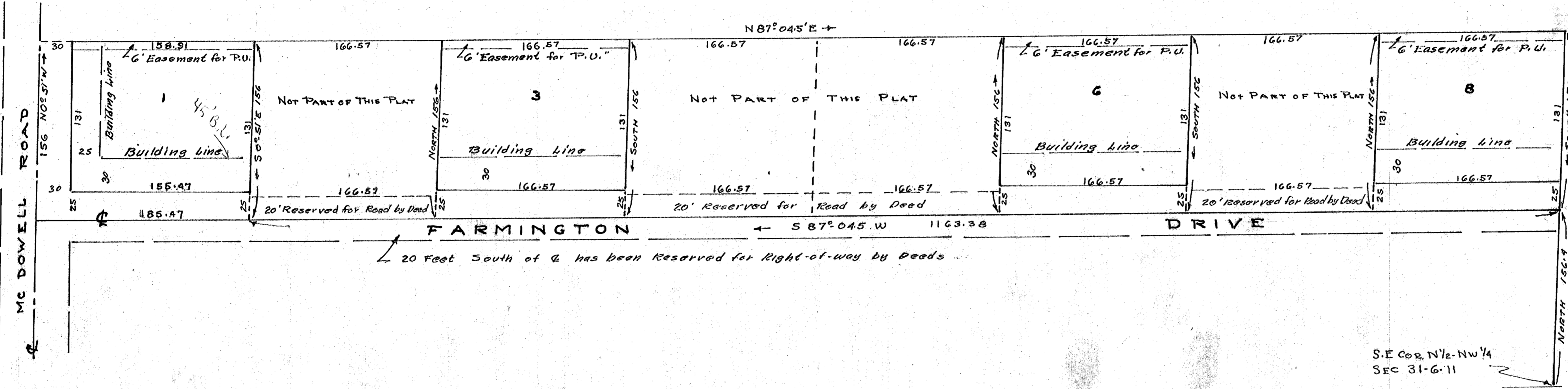
# "FARMINGTON"

64 27519  
 RECEIVED FOR RECORD  
 at 2:35 P.M.  
 December 2, 1964  
 Recorded in Plat Record No. 3  
 Page 217  
 Clyde Buddy Cole, Jr., Recorder  
 Vanderburgh County  
 ONLY ENTERED BY 1/2/2010

DEC 2 1964



A SUBDIVISION OF PART OF THE N 1/2 OF THE N.W. 1/4 OF SECTION 31, TOWNSHIP 6 SOUTH, RANGE 11 WEST IN VANDERBURGH COUNTY INDIANA DESCRIBED AS Beginning at point which is located by commencing at the southwest corner of said half quarter section and measuring thence North along the East line of said half quarter section for 156.4 feet to the place of beginning; thence 58°04.5' W for 135.10 feet; thence N87°04.5' E for 166.57 feet; thence South 156 feet; thence N87°04.5' E for 166.57 feet; thence North for 156 feet; thence N87°04.5' E for 166.57 feet; thence South for 156 feet to the place of beginning.



CERTIFICATION  
 I, Sam Biggerstaff, do hereby certify that I am a Professional Engineer & Land Surveyor, Licensed under the laws of the State of Indiana and that this plat correctly represents a survey completed on May 10, 1964.

Sam Biggerstaff  
 SAM BIGGERSTAFF  
 CIVIL ENGINEER & LAND SURVEYOR  
 IND REG No 3566 & 9838




We the undersigned owners of the real estate shown and described hereon, do hereby subdivide the same and designate it as "FARMINGTON". All streets within this plat are dedicated to the public. Building set back lines are established as shown on the plat, between which lines and the street right-of-way there shall not be erected or maintained any building or structure. Strips of ground shown on the plat and marked "Easement for P.U." are reserved for the installation, maintenance or repair of water, sewer, gas, telephone and electric conduits, poles, lines and wires, subject at all times to the proper authorities and the easements hereon reserved. No structures are to be erected or maintained on said strips of land, and the owners of lots shall take title subject to the rights of the public utilities in said strips of ground.

Melrose Lutterbach & Edward L. Wittgen & Milton R. Young & Sabra R. Young & Charles R. Dill  
Melrose Lutterbach & Sara L. Wittgen & Elizabeth A. Young & Robert R. Young & Shirley M. Dill

STATE OF INDIANA } S.S.  
 COUNTY OF VANDERBURGH }  
 Before me the undersigned Notary Public in and for State and County personally appeared Melrose Lutterbach & Melrose Lutterbach  
Edward L. Wittgen & Sara L. Wittgen & Milton R. Young & Elizabeth A. Young  
Sabra R. Young & Robert R. Young & Charles R. Dill & Shirley M. Dill  
 who acknowledge the execution of this plat to be their voluntary act and deed  
 Witness my hand and seal this 1st day of Dec, 1964  
Doris Jean Brown NOTARY PUBLIC, My Commission Expires Jan. 15, 1967

APPROVALS:  
 Under the Authority provided by Chapter 174, Acts of 1947, Enacted by the GENERAL ASSEMBLY of the STATE OF INDIANA And by ordinance adopted by Vanderburgh County Commissioners  
 The Metropolitan Plan Commission approved this plat at a meeting held on July 13, 1964

PLAT RELEASE  
 PLAT RELEASED BY B.F. Sheppard PRESIDENT  
M. D. Jones SECRETARY  
J. W. Jones EXECUTIVE SECRETARY  
 DATED July 15, 1964



Any other approved private sewage disposal installation must meet the requirements of the Evansville-Vanderburgh County Health Department  
 "Street, Road, and other minimum improvements have not been made and the public is notified that the County will not accept the same for maintenance until the owners of the various lots herein improve the same up to said minimum standards."