


B R O A D M O O R

A SUBDIVISION OF PART OF THE E 1/2 OF THE SE 1/4 OF THE SW 1/4 OF SECTION 34-6-10

Beginning at the northeast corner of the East 1/2 of the Southeast 1/4 of the Southwest 1/4 of Section 34-6-10, thence south along the east line of said 1/4 1/4 section a distance of 1332.51 feet to the Southeast corner thereof, thence west along the south line of said 1/4 1/4 section 70 feet, thence north and parallel to the said east line 180 feet, thence west and parallel to the said south line 206.57 feet, thence south and parallel to the west line of said 1/4 1/4 section 180 feet to the south line thereof, thence west a long said south line 50 feet, thence north and parallel to said west line 180 feet, thence west and parallel to the said south line 110.0 feet, thence north and parallel to the said west line 540.88 feet, thence west and parallel to the said north line 260.0 feet to the west line of said 1/4 1/4 section, thence north along said west line 610.0 feet to the northwest corner of said 1/4 1/4 section, thence east along the north line thereof 666.71 feet to the place of Beginning.



NW Cor. 1/2 SW 1/4 SW 1/4 Sec. 34-6-10

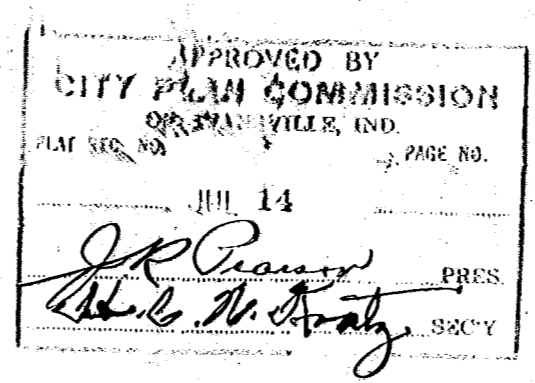
SW Cor. 1/2 SW 1/4 SW 1/4 Sec. 34-6-10

SW Cor. 1/2 SW 1/4 SW 1/4 Sec. 34-6-10

Harmony Homes Inc.
By Arthur Dirschl Pres.
Clement A. Frank Evelyn M. Frank
Clement A. Frank Evelyn M. Frank

State of Indiana }
Vanderburgh County } s.s.
Personally appeared before me, the undersigned notary public in and for said County and State, the above named Harmony Homes Inc. By its president Arthur Dirschl, and Clement A. Frank and Evelyn M. Frank, acknowledge the execution of the above and foregoing plat as theirs and their organizations voluntary act and deed.


Witness my hand and seal this 14th day of SEPT 1953
Richard A. Smith
Notary Public
My commission expires January 5th 1954



Only Entered for Record

The undersigned Civil Engineers and Land Surveyors hereby certify that the above plat is a true and correct drawing of a survey made according to the description hereon.

Engineer Associates
220 W. 7th St.
Evansville, Indiana
By Sam J. Gaudin CE
Leo V. Weiss CE
June 26, 1953



112243

10047100



RECEIVED FOR RECORDED
 at 2:35 P.M.
 Sept 16, 1912
 Recorded (1)
 Page
 Paul E. Padgett, Manager

Under signed Civil Engineers and Land Surveyors
 certify that the above plot is a true and
 correct drawing of a survey made according to
 description herein.

Engineer Associates
 250 W. 7th St.
 Evansville, Indiana
 CE
 Paul E. Padgett
 Geo. H. Weiss

June 24, 1912