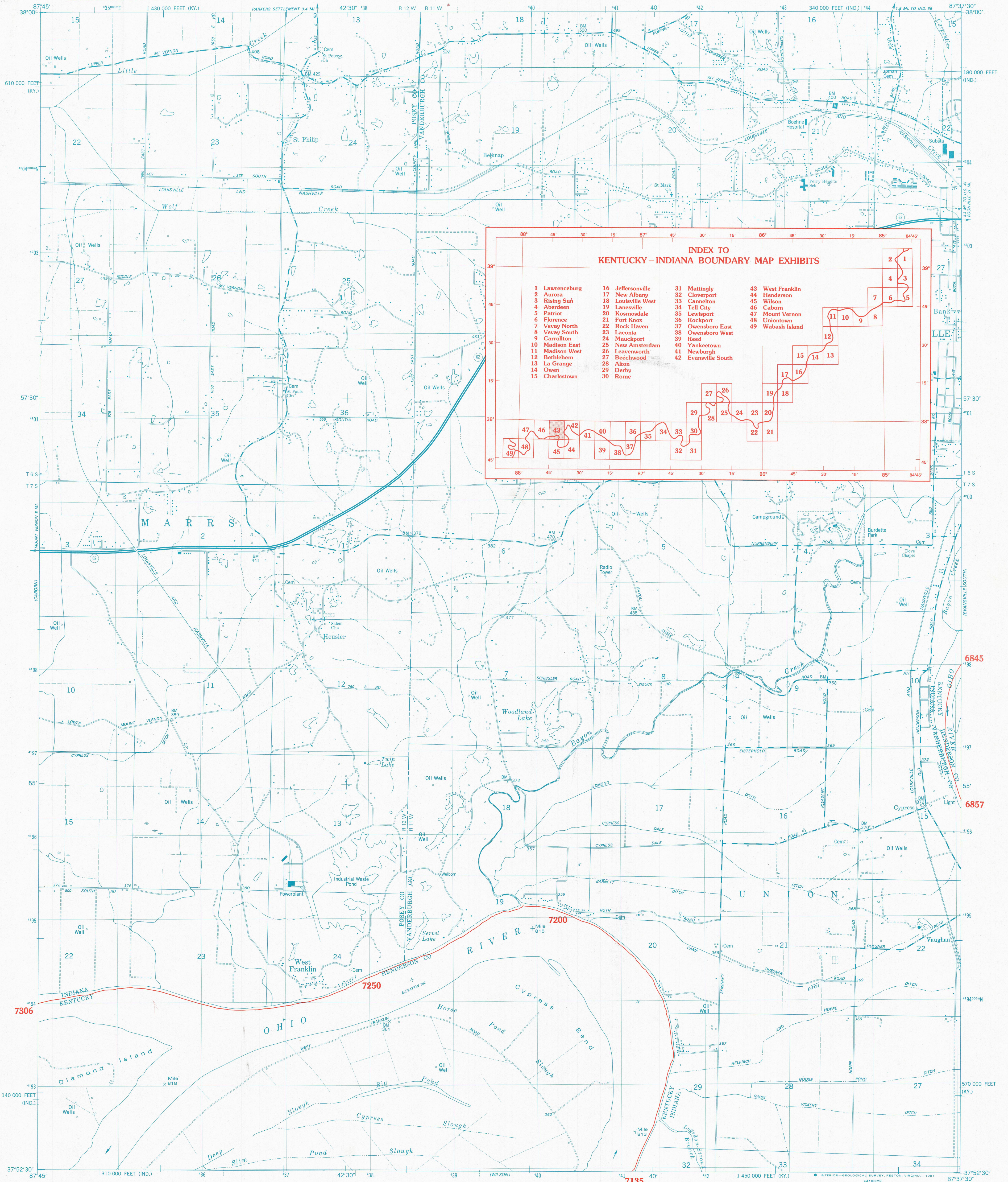


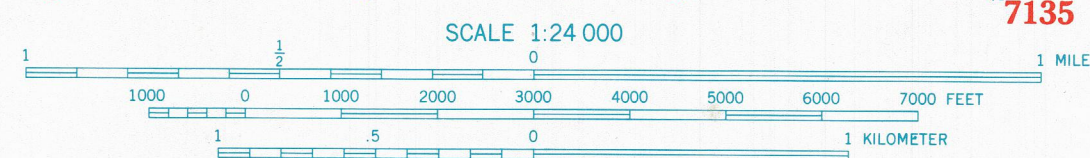
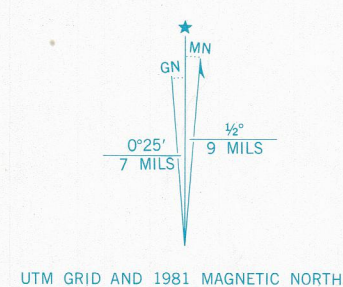
KENTUCKY-INDIANA BOUNDARY



**INDEX TO
KENTUCKY-INDIANA BOUNDARY MAP EXHIBITS**

1 Lawrenceburg	16 Jeffersonville	31 Mattingly	43 West Franklin
2 Aurora	17 New Albany	32 Cloverport	44 Henderson
3 Rising Sun	18 Louisville West	33 Cannelton	45 Wilson
4 Aberdeen	19 Lanesville	34 Tell City	46 Caborn
5 Patriot	20 Kosmosdale	35 Lewistown	47 Mount Vernon
6 Florence	21 Fort Knox	36 Rockport	48 Uniontown
7 Vevay North	22 Rock Haven	37 Owensboro East	49 Wabash Island
8 Vevay South	23 Laconia	38 Owensboro West	
9 Cannelton	24 Mauckport	39 Reed	
10 Madison East	25 New Amsterdam	40 Yanketown	
11 Madison West	26 Leavenworth	41 Newburgh	
12 Bethlehem	27 Beechwood	42 Evansville South	
13 La Grange	28 Alton		
14 Owen	29 Derby		
15 Charlestown	30 Rome		

Mapped, edited, and published by the Geological Survey in cooperation with Indiana Department of Natural Resources and Kentucky Geological Survey. Control by USGS, NOS/NOAA, and USCE. Culture and drainage in part compiled from aerial photographs taken 1950 (Kentucky) and 1956 (Indiana). Indiana topography by photogrammetric methods and planimetric surveys 1957. Kentucky topography by planimetric surveys 1952. Revised from aerial photographs taken 1973 and 1974. Field checked 1976. Map edited 1981. Polyconic projection. 10,000-foot grid ticks based on Indiana coordinate system, west zone, and Kentucky coordinate system, south zone 1000-meter Universal Transverse Mercator grid, zone 16 1927 North American Datum.



1927 NORTH AMERICAN DATUM
KENTUCKY-INDIANA BOUNDARY COORDINATES DEFINING THE BOUNDARY ON THIS MAP ARE: NUMBERS 6845 THROUGH 6857 AND 7135 THROUGH 7306
THE COMPLETE LISTINGS OF THE KENTUCKY-INDIANA BOUNDARY COORDINATES ARE CONTAINED IN EXHIBIT NO. 50
COORDINATE NUMBERS SHOWN WITHIN THIS MAP INDICATE APPROXIMATE LOCATIONS AND ARE INTENDED AS REFERENCE ONLY



ROAD CLASSIFICATION

Primary highway, hard surface	Light-duty road, hard or improved surface
Secondary highway, hard surface	Unimproved road
Interstate Route	U.S. Route
	State Route

WEST FRANKLIN, IND.-KY.
NW/4 HENDERSON 15' QUADRANGLE
N3752.5-W8737.5/7.5
1981

KENTUCKY v. INDIANA No. 81, Orig. JOINT EXHIBIT NO. 43