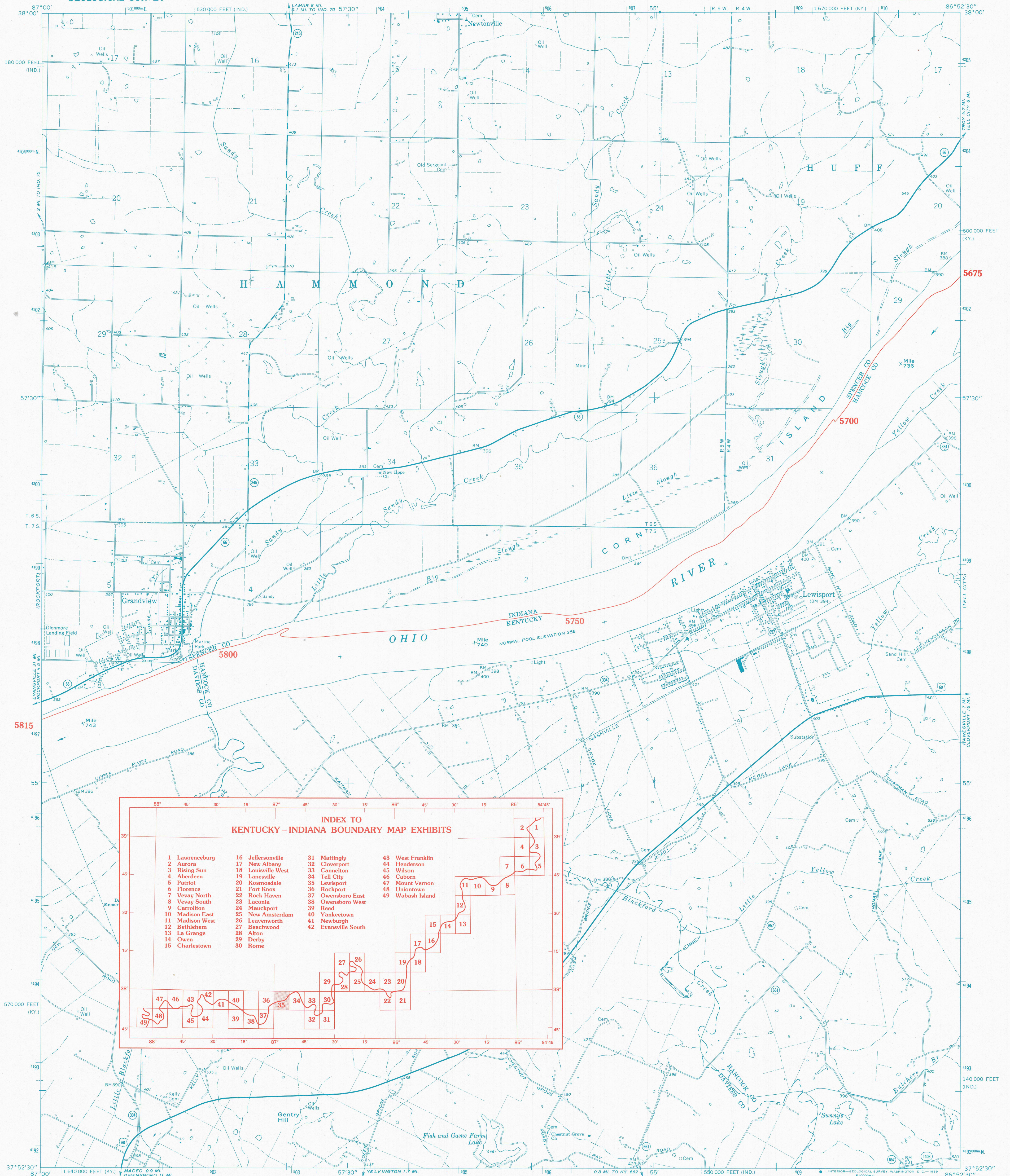


# KENTUCKY-INDIANA BOUNDARY

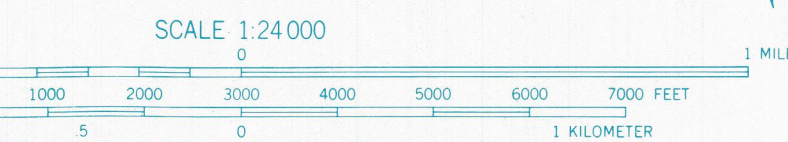
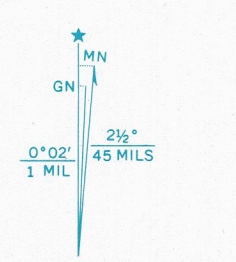


**INDEX TO  
KENTUCKY-INDIANA BOUNDARY MAP EXHIBITS**

1 Lawrenceburg	16 Jeffersonville	31 Mattingly	43 West Franklin
2 Aurora	17 New Albany	32 Cloverport	44 Henderson
3 Rising Sun	18 Louisville West	33 Cannelton	45 Caborn
4 Aberdeen	19 Lanesville	34 Tell City	46 Mount Vernon
5 Patriot	20 Kosmosdale	35 Lewisport	47 Uniontown
6 Florence	21 Fort Knox	36 Rockport	48 Wabash Island
7 Vevay North	22 Rock Haven	37 Owensboro East	
8 Vevay South	23 Laconia	38 Owensboro West	
9 Carrollton	24 Mauckport	39 Reed	
10 Madison East	25 New Amsterdam	40 Yanketown	
11 Madison West	26 Leavenworth	41 Newburgh	
12 Bethlehem	27 Beechwood	42 Evansville South	
13 La Grange	28 Alton		
14 Owen	29 Derby		
15 Charlestown	30 Rome		

Mapped, edited, and published by the Geological Survey in cooperation with Indiana Department of Natural Resources Control by USGS and USC&GS

Topography in Kentucky by photogrammetric methods from aerial photographs taken 1951. Field checked 1953. Topography in Indiana by photogrammetric methods from aerial photographs taken 1958. Field checked 1960. Revised from aerial photographs taken 1967. Field checked 1967. Polyconic projection. 1927 North American datum. 10,000-foot grids based on Kentucky coordinate system, south zone and Indiana coordinate system, west zone. 1000-meter Universal Transverse Mercator grid ticks, zone 16, shown in blue.



**1927 NORTH AMERICAN DATUM**  
KENTUCKY-INDIANA BOUNDARY COORDINATES DEFINING THE BOUNDARY ON THIS MAP ARE: NUMBERS 5675 THROUGH 5815  
THE COMPLETE LISTINGS OF THE KENTUCKY-INDIANA BOUNDARY COORDINATES ARE CONTAINED IN EXHIBIT NO. 50  
COORDINATE NUMBERS SHOWN WITHIN THIS MAP INDICATE APPROXIMATE LOCATIONS AND ARE INTENDED AS REFERENCE ONLY



**ROAD CLASSIFICATION**

Primary highway, all weather, hard surface	Light-duty road, all weather, improved surface
Secondary highway, all weather, hard surface	Unimproved road, fair or dry weather
U. S. Route	Slate Route

LEWISPORT, KY.-IND.  
NW/4 TELL CITY 15' QUADRANGLE  
N3752.5-W8652.5/7.5

1967

**KENTUCKY v. INDIANA No. 81, Orig. JOINT EXHIBIT NO. 35**

THE OHIO RIVER BOUNDARY WAS DETERMINED IN KENTUCKY V. INDIANA, NO. 81, ORIGINAL, 474 U. S. THE FINAL DECREE WAS ENTERED ON NOVEMBER 4, 1985.