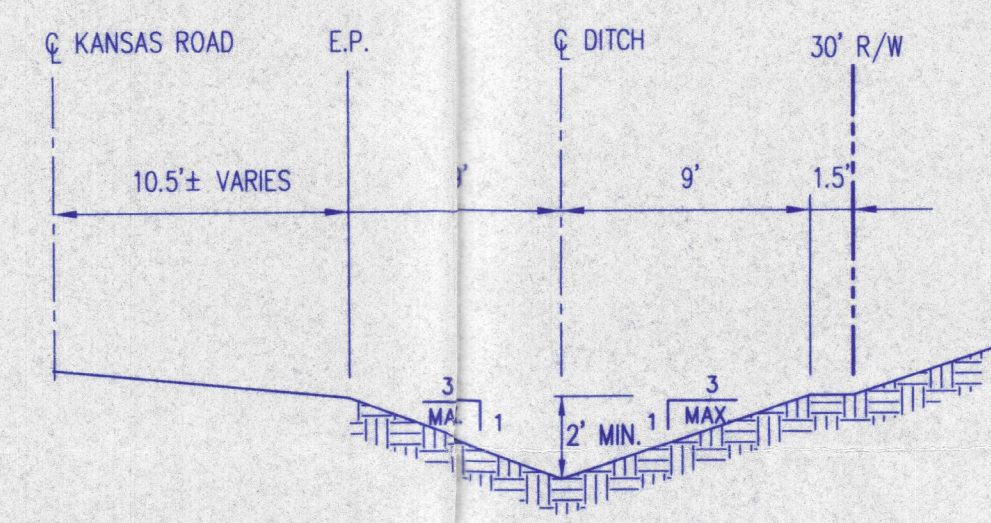
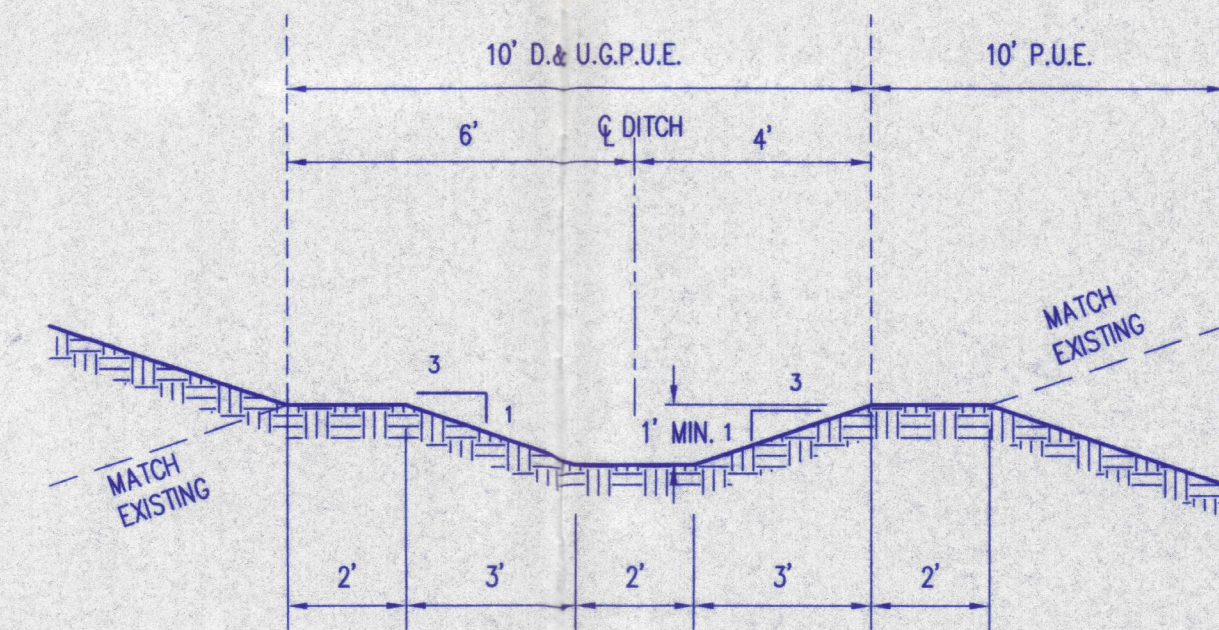


Retention Basin Section A-A
No Scale



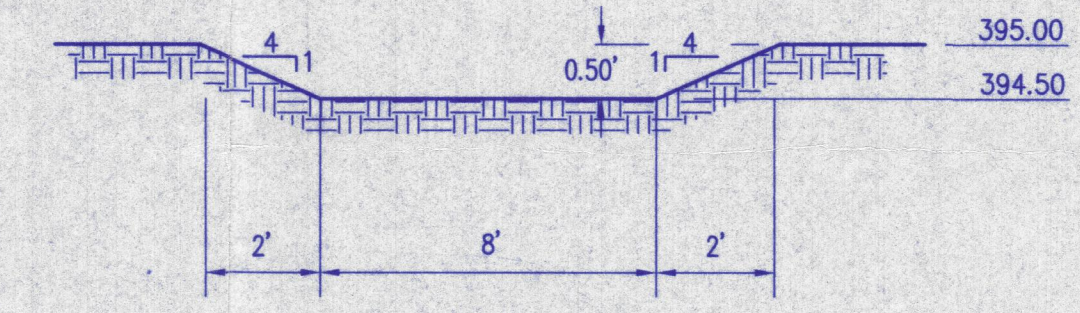
NOTE: SEE DRAINAGE SWALE DATA TABLE (SHEET 3)
SWALE #6 - #7 FOR FLOWLINE (Q DITCH) ELEVATIONS

Kansas Road-Ditch Profile
No Scale



- NOTE:
- SOD REQUIRED IF LONGITUDINAL SLOPE IS 4% OR GREATER.
 - 16"x8" CONCRETE RIBBON REQUIRED IF LONGITUDINAL SLOPE IS LESS THAN 0.8%.
 - RIP-RAP OR EROSION CONTROL BLANKET REQUIRED ON SIDE SLOPES GREATER THAN 3:1. REFER TO EROSION/SEDIMENT CONTROL PLAN.

Section A-A Drainage Swale
No Scale




Retention Basin Emergency Spillway
No Scale

Morley and Associates, Inc.
Consulting Engineers/Surveyors/Architects
600 S.E. Sixth Street
Evansville, Indiana 47713
(812) 464-9585

All ideas, designs, calculations, and arrangements indicated or represented by this drawing are owned by and the property of Morley and Associates, Inc. No part of this drawing may be reproduced, stored in a retrieval system, or transmitted in any form or by any means, electronic, mechanical, photocopying, recording, or by any information storage and retrieval system, without the written permission of Morley and Associates, Inc. Written dimensions on these drawings shall have precedence over all dimensions and conditions on the file and Morley and Associates, Inc. must be notified of any variations from the dimensions and conditions shown by these drawings.

| No. | By | Date | Description |
|-----|----|------|-------------|
| | | | |
| | | | |
| | | | |
| | | | |
| | | | |



Project: Stonecreek Subdivision - Section 1
Sheet Title: Drainage Details

| | |
|-------------------------------|-----------------------|
| Scale: AS SHOWN | |
| Designed By: R.S.L. | Job Number: 4255-4(G) |
| Drawn By: G.A.H. | Date: 12/06/99 |
| Filename: J:\4255\4255DRN.DWG | |
| Sheet Number: 6 of 10 | |