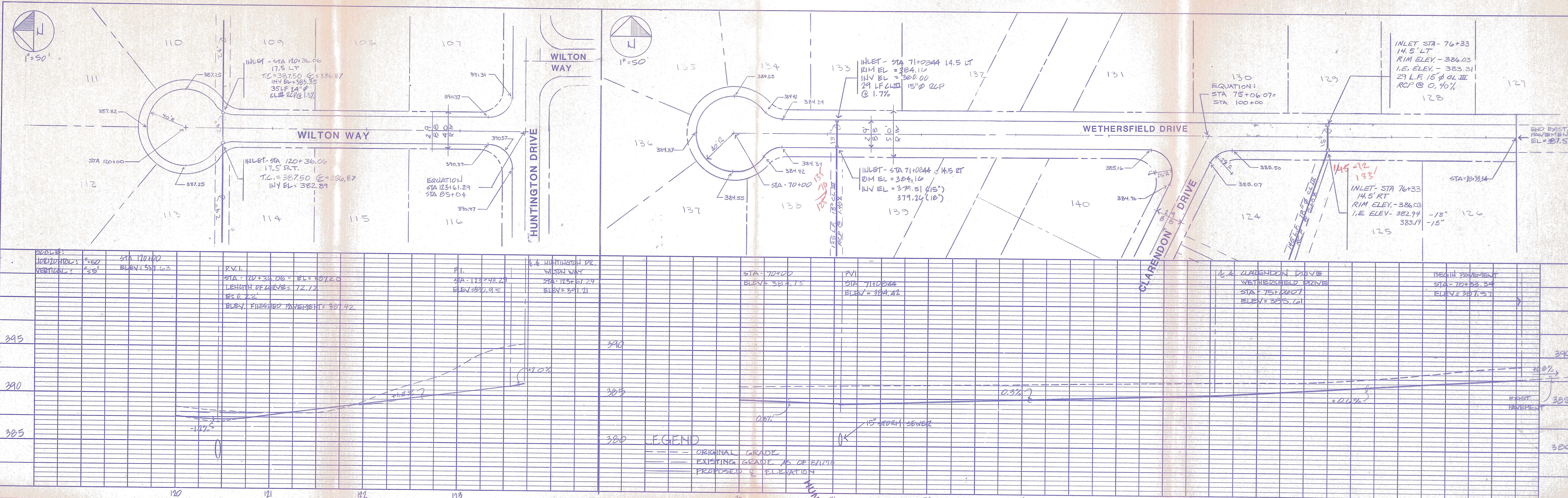
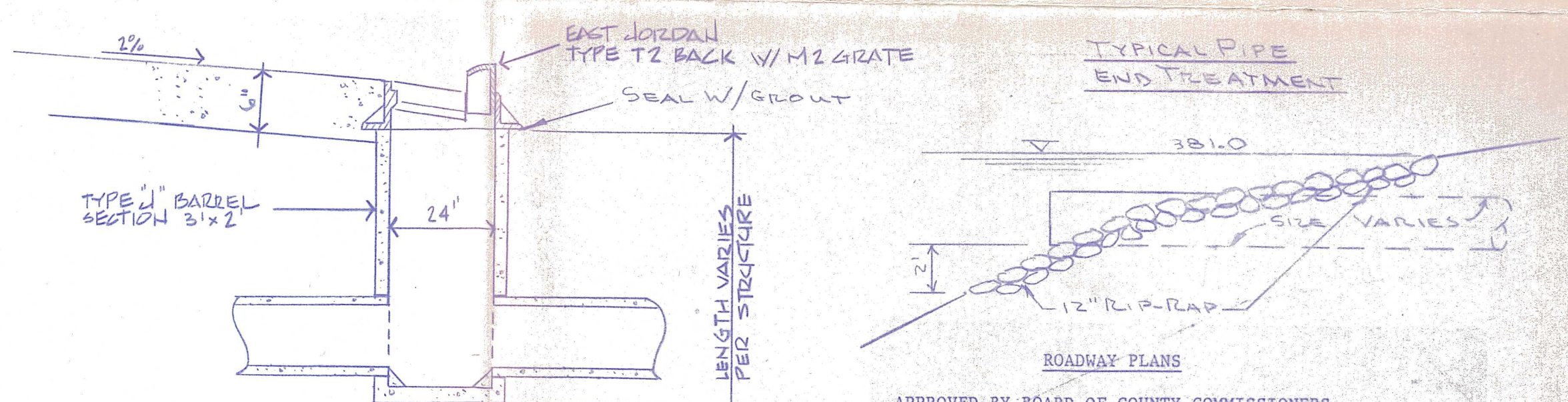
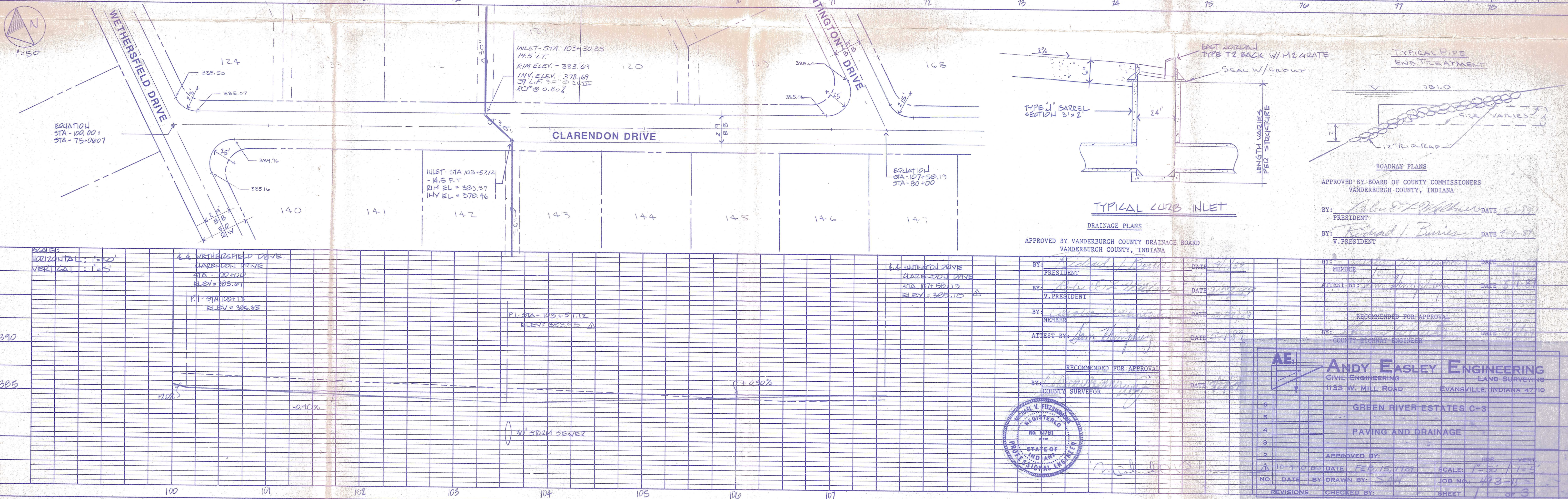


DATE: _____
 BY: _____
 SURVYED: _____
 PLOTTED: _____
 NOTE BOOK: _____
 NO. _____
 CHECKED: _____
 STRUCTURE NOTATIONS CHECKED: _____



DATE: _____
 BY: _____
 SURVYED: _____
 PLOTTED: _____
 NOTE BOOK: _____
 NO. _____
 CHECKED: _____
 STRUCTURE NOTATIONS CHECKED: _____



ROADWAY PLANS

APPROVED BY BOARD OF COUNTY COMMISSIONERS
 VANDERBURGH COUNTY, INDIANA

BY: *Robert J. Bonica* DATE 5-189
 PRESIDENT

BY: *Robert J. Bonica* DATE 4-1-89
 V. PRESIDENT

DRAINAGE PLANS

APPROVED BY VANDERBURGH COUNTY DRAINAGE BOARD
 VANDERBURGH COUNTY, INDIANA


BY: *Robert J. Bonica* DATE 4-1-89
 PRESIDENT

BY: *Robert J. Bonica* DATE 5-189
 V. PRESIDENT

ATTEST BY: *Don Thompson* DATE 5-189
 COUNTY SURVEYOR

RECOMMENDED FOR APPROVAL

BY: *Robert J. Bonica* DATE 4-1-89
 COUNTY SURVEYOR



AE

ANDY EASLEY ENGINEERING
 CIVIL ENGINEERING LAND SURVEYING
 1133 W. MILL ROAD EVANSVILLE, INDIANA 47110

GREEN RIVER ESTATES C-3
 PAVING AND DRAINAGE

APPROVED BY: _____ DATE: _____
 DATE: FEB. 15, 1989 SCALE: 1" = 50'
 NO. DATE BY DRAWN BY: SMH JOB NO.: 443-11
 REVISIONS CHECKED BY: _____ SHEET 1 OF 3