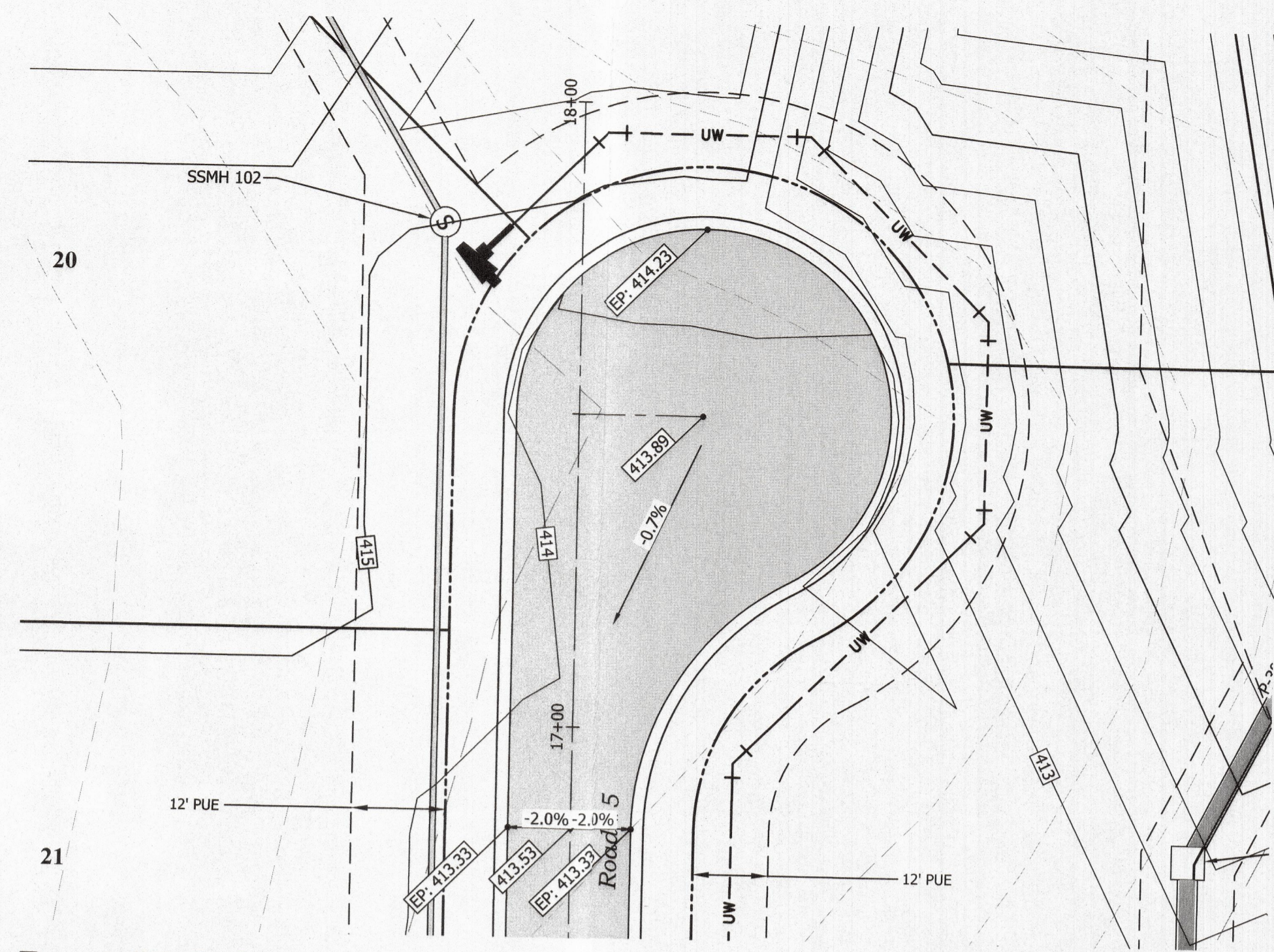
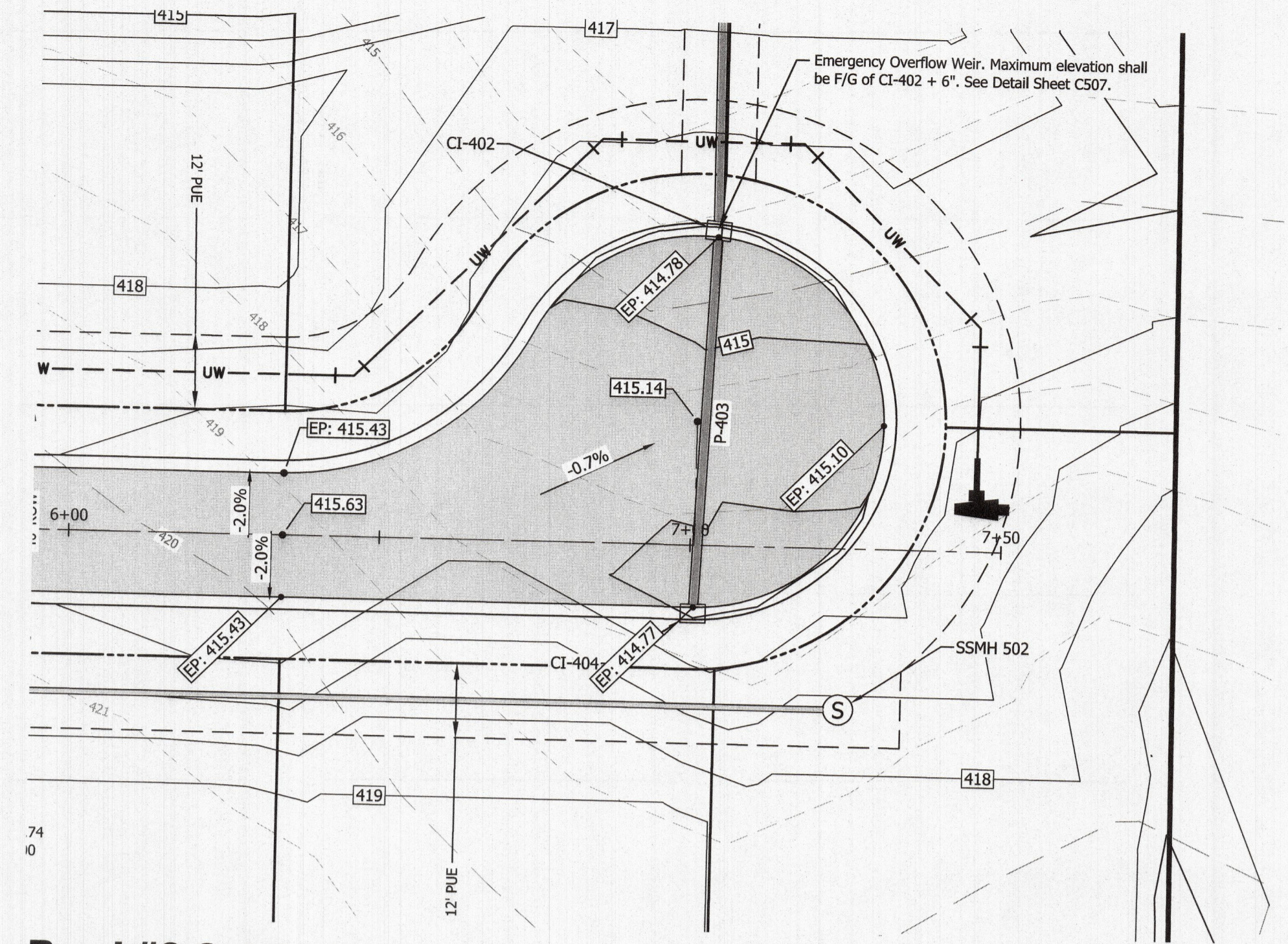



Road #1 Cul-De-Sac




Road #5 Cul-De-Sac



Road #6 Cul-De-Sac



SCALE 1" = 20'




James E. Morley
4-26-22

Revisions		
No.	By	Date

All ideas, designs, calculations, and arrangements indicated or represented by this drawing are owned by and are the property of Morley and Associates, Inc. and were created as instruments of service for use on and in connection with the specified project. Morley and Associates retains all common law, statutory law and other rights, including copyrights. No drawings or electronic files shall be reused for any purpose other than the project. They shall not be disclosed to or be used by any other person or firm without the written prior consent of Morley and Associates, Inc.

Written dimensions on these drawings shall have precedence over scale dimensions. Contractors shall verify and be responsible for all dimensions and conditions on the job and Morley and Associates, Inc. must be notified of any variations from the dimensions and conditions shown by these drawings. If differences exist between electronic files and the signed and sealed hard copy drawings, the hard copy shall govern.

4800 Rosebud Ln., Newburgh, IN 47630 812.464.5555 Phone 812.464.2514 Fax
morleycoo.com



Project: Eleanor's Place		Scale: 1" = 20'	
Designed By: JEM	Job Number: 11822.4.001-B	Drawn By: CRS	Date: 4.26.2022
Sheet Title: Intersection Details - 3 Vanderburgh County, IN		Filename: 11822 Civil Base	
		Sheet Number: C502	

Received by the
Vanderburgh County
Surveyor's Office
APR 26 2022

Time 1:00 AM Initials AK