


SCALE 1" = 50'




Proposed Legend

- Rolled Curb and Gutter
- Curb Inlet, CI
- Area Drain, AD
- Storm Manhole, MH
- Flared End Section, FES
- Storm Pipe, P
- Swale and Direction of Flow
- Proposed Easement Line
- Stop Sign and Street Sign
- Sanitary Sewer Manhole, SSMH
- Sanitary Sewer Pipe
- Potable Water Main

General Notes:

1. Contractor shall comply with all local, state and federal codes, ordinances, rules, regulations, orders and other legal requirements of municipal authorities which bear on the performance of the work.
2. The contractor is cautioned that the location and/or elevation of existing utilities as shown on these plans is based on records of various utility companies, and where possible measurements taken in the field. The information is not to be relied on as being exact or complete. The contractor must contact the appropriate utility company at least 48 hours before any excavation to request exact field location of utilities.
Indiana Underground Utility Locate Service
Phone: 811
3. Material specifications shall be in conformance with applicable portions of the INDOT standard specifications, (latest edition) unless specifically stated otherwise on these plans, contract documents or local code.
4. All sewer lateral and utility street crossings required full aggregate backfill.




Revisions		
No.	By	Date

All ideas, designs, calculations, and arrangements indicated or represented by this drawing are owned by and are the property of Morley and Associates, Inc. and were created as instruments of service for use on and in connection with the specified project. Morley and Associates retains all common law, statutory law and other rights, including copyrights. No drawings or electronic files shall be reused for any purpose other than the project. They shall not be disclosed to or be used by any other person or firm without the written prior consent of Morley and Associates, Inc.

Written dimensions on these drawings shall have precedence over scale dimensions. Contractors shall verify and be responsible for all dimensions and conditions on the job and Morley and Associates, Inc. must be notified of any variations from the dimensions and conditions shown by these drawings. If differences exist between electronic files and the signed and sealed hard copy drawings, the hard copy shall govern.

4800 Rosebud Ln., Newburgh, IN 47850 812.464.9585 Phone 812.464.2514 Fax
morleycorp.com



Project: Eleanor's Place		Scale: 1" = 50'	
Sheet Title: Infrastructure Plan - 1		Job Number: 11822.4.001-B	
Vanderburgh County, IN		Date: 4.26.2022	
Designed By: JEM		Drawn By: CRS	
Checked By: JEM		File Name: 11822 Civil Base	
Reviewed By: JEM		Sheet Number: C100	

Received by the
Vanderburgh County
Surveyor's Office
APR 26 2022
Time: 10:00 AM Initials: AR