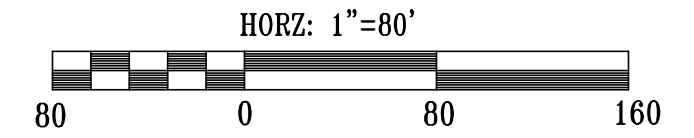




**Owner/Developer Information:**  
 Deer Valley Subdivision LLC  
 Manual Ball  
 3624 Wathens Crossing  
 Owensboro, KY 42301  
 Phone: 270-684-0639

**LEGEND**  
 V.W. D.E. Variable Width Drainage Easement  
 C.E. Conservation Easement

Note: Plan B (Repair Fund) will be utilized for storm sewer maintenance.



Keyhole Floodway Line from INR Letter on August 10, 1999

STORM SEWER STRUCTURE DATA TABLE						
Structure Number	Size	Length Feet	Invert In Elev.	Invert Out Elev.	Rm = AD/MH FG = CI IE = FES	Slope %
CI #506	12"	42	421.29	420.86	1.02	423.84
P-507	12"	42	421.29	420.86	1.02	423.84
CI #508	15"	128	420.86	419.98	0.69	423.66
P-509	15"	128	420.86	419.98	0.69	423.66
MH #510	15"	135	419.98	418.50	1.10	422.90
P-511	15"	135	419.98	418.50	1.10	422.90
AD #512	18"	151	418.50	413.98	2.99	417.33
P-513	18"	151	418.50	413.98	2.99	417.33
AD #516	24"	161	413.98	409.35	2.88	412.81
P-517	24"	161	413.98	409.35	2.88	412.81
AD #522	15"	130	410.01	409.11	0.69	409.07
CI #542	12"	31	410.41	410.01	1.29	412.64
P-543	12"	31	410.41	410.01	1.29	412.64
CI #544	15"	130	410.01	409.11	0.69	413.11
P-545	15"	130	410.01	409.11	0.69	413.11
FES #546						409.07

**Drainage Certification**


The completed stormwater drainage system complies with the final drainage plans approved by the Vanderburgh County Drainage Board on September 1, 2015.

*Glen Meritt Jr.*  
 Glen Meritt Jr., P.E. Jan. 5, 2023  
 Date


This drawing and/or specifications is provided as an instrument of service provided by Cash Waggnar & Associates, PC and is intended for use on this project only. All drawings, specifications, designs, models, ideas, calculations, and arrangements appearing herein constitute the original and unpublished work of and remains the property of Cash Waggnar & Associates, PC. Any reproduction, use or disclosure of the proprietary information contained herein without the prior written consent of the Cash Waggnar & Associates, PC is strictly prohibited.

Written dimensions shown hereon shall take precedence over scaled dimensions. Contractors shall calculate and measure required dimensions. Notify Cash Waggnar & Associates, PC with any variations in dimensions or conditions from those indicated on these drawings. This drawing was based on available information. Commencement of Work constitutes verification and acceptance of existing conditions.

Application of a material or equipment to Work installed by others constitutes acceptance of that Work and assumption of responsibility for satisfactory installation.



*Glen Meritt Jr.*  
 SIGNATURE DATE 5 Jan 23



**CASH WAGGNAR & ASSOCIATES, PC**  
 CONSULTING ENGINEERS • LAND SURVEYORS

414 CITADEL CIRCLE  
 SUITE B  
 EVANSVILLE, IN 47715  
 PH: 812.401.5561  
 FAX: 812.401.5563  
 CELL: 812.774.2988  
 E-MAIL: GMERITT@CASHWAGGNAR.COM

NO.	DATE	BY	DESCRIPTION

PROJECT NO: 14-1948  
 DESIGNED BY: G.A.M.  
 DRAWN BY: G.A.M.  
 FILENAME: 1948 Base 4-2 Record  
 LAYOUT TAB: Drainage  
 SCALE: As Shown

PROJECT: CAYMAN RIDGE - SECT. 4, PH. 2  
 ADDRESS: KANSAS ROAD  
 EVANSVILLE, INDIANA  
 SHEET TITLE: **DRAINAGE PLAN RECORD DRAWING**

DATE: 01.05.23  
 DRAWING NO.: 1  
 OF: 3